

Environmental and land-use variables determining the abundance of *Ambrosia artemisiifolia* in arable fields in Hungary

Vliv faktorů prostředí na abundanci *Ambrosia artemisiifolia* na zemědělské půdě v Maďarsku

Gyula Pinke¹, Péter Karácsony¹, Bálint Czúcz² & Zoltán Botta-Dukát²

¹Faculty of Agricultural and Food Sciences, University of West Hungary, H-9200 Mosonmagyaróvár, Hungary, e-mail: pinkegy@mtk.nyme.hu; ²Institute of Ecology and Botany, Hungarian Academy of Sciences, H-2163 Vácraát, Hungary

Pinke G., Karácsony P., Czúcz B. & Botta-Dukát Z. (2011): Environmental and land-use variables determining the abundance of *Ambrosia artemisiifolia* in arable fields in Hungary. – Preslia 83: 219–235.

Ambrosia artemisiifolia is the most noxious invasive species of weed in Hungary. The aim of this study was to quantify the environmental and land-use factors that explain the variance in its abundance in arable fields. A survey of 243 arable fields was carried out across Hungary, and 19 environmental and 12 land-use factors were measured. These were used as explanatory variables in classification and regression tree models. The abundance of *A. artemisiifolia* was significantly higher at the edges than at the centres of fields. The most important land-use variables explaining the variance in abundance of *A. artemisiifolia* were crop type and crop cover, with the highest abundance recorded in sunflower fields and fields with low crop cover. The following explanatory environmental variables were associated with significantly higher *A. artemisiifolia* abundance: sandy or acidic soils, mean April precipitation > 39 mm, mean annual precipitation > 592 mm and mean May temperature < 15.5 °C. *Ambrosia artemisiifolia* was significantly less abundant in fields with soils containing high concentrations of Na, K and Mn. Both farmers and nature conservationists should be made aware of the conditions and practices that favour ragweed so that they can develop effective and selective ragweed control practices, particularly in arable habitats with a high diversity of weeds.

Key words: agriculture, arable fields, decision trees, invasion, invasive plants, ragweed, weed distribution, weed ecology

Introduction

Common ragweed (*Ambrosia artemisiifolia* L.), an annual alien plant of North American origin, is one of the most noxious invasive species in Europe, particular because it produces large quantities of allergenic pollen, which causes severe health problems (Kazinczi et al. 2008b). The invasiveness of *A. artemisiifolia* is attributed to several features of the plant. Firstly, it has a wide ecological tolerance and can colonize a large range of disturbed habitats (Fumanal et al. 2008b). Its invasion is also facilitated by its large persistent seed bank (Fumanal et al. 2008a), huge plasticity in seed mass (Fumanal et al. 2007), resistance to certain herbicides (Kazinczi et al. 2008c), allelopathic effect (Kazinczi et al. 2008b), arbuscular mycorrhizal fungal symbiotic interactions (Fumanal et al. 2006), the lack of natural enemies (MacKay & Kotanen 2008), the high genetic variability of invasive populations (Genton et al. 2005, Chun et al. 2010) and the high incidence of out-crossing in colonizing populations (Friedman & Barrett 2008).

Ambrosia artemisiifolia is dispersed predominantly by human activities, via agricultural machines, soil or seed transport, but water dispersal along river corridors and dispersal by

birds are also documented (Bassett & Crompton 1975, Bohren et al. 2006, Lavoie et al. 2007). This species was introduced into Europe in various ways in the late 19th century, mainly as a contaminant of crop (Chauvel et al. 2006) and bird seed (Brandes & Nitzsche 2007). It colonizes mostly disturbed habitats such as road margins, riverbanks, wasteland and cultivated fields (Fumanal et al. 2008b). Currently *A. artemisiifolia* severely adversely affects the health of people and reduces crop yields in many European countries, including France, Italy, Hungary, Croatia, Ukraine and Romania (Song & Prots 1998, Fumanal et al. 2008b, Hodisan 2008, Kazinczi et al. 2008b). Global warming might enhance its naturalization in more northerly countries (Dullinger et al. 2009, Essl et al. 2009).

The invasion of the Carpathian-basin began in the 1920s, after the First World War, when cereal seed contaminated with seed of *A. artemisiifolia* was imported through the seaports of the former Austro-Hungary Monarchy (Szigetvári & Benkő 2008, Csontos et al. 2010). This was followed by a slow northward spread accompanied by sporadic long-distance dispersal events, which resulted in it becoming naturalized in most agricultural areas in the Carpathian Basin. According to Hungarian national weed surveys, ragweed occupied the 21st position on the list of the most abundant arable weeds in 1950, then 8th in 1970, 4th in 1988 and first in 1997. The spread of this species was probably favoured by both the socialist-type large-scale agriculture (~1960–1990) and the less intensive farming practices in the post-communist period, after 1990 (Kiss & Béres 2006).

According to the latest Hungarian national weed survey, *A. artemisiifolia* still retains its primacy among species of agricultural weeds and is still increasing in abundance and spreading into the north-western parts of the country (Novák et al. 2009). Hungary is not homogeneously infested with ragweed; some regions are highly (mean cover above 10%), while others are less (mean cover under 0.5%) infested, suggesting that certain environmental and land-use factors might influence the abundance of *A. artemisiifolia* in arable fields. There are several recent papers on the distribution, habitat preferences and methods used to control *A. artemisiifolia* (e.g. Balogh et al. 2008, Kazinczi et al. 2008a, b, c, Szigetvári & Benkő 2008), but there are no complex broad-scale (e.g. country-level) studies on the links between different factors and ragweed abundance. The aim of this study was to identify those environmental and land-use variables that determine ragweed colonization of arable fields and the appropriate statistical methodology. The identification of the factors positively or negatively associated with the abundance of *A. artemisiifolia* might provide new information about the ecology of this species, which could be used to optimise the methods used to control this weed.

Materials and methods

Data collection

The territory of Hungary was divided into 56 grid cells between 45°30'–49°00' N latitude and 16°00'–23°00' W longitude (Fig. 1). In each cell, farmers were identified who permitted access to their fields and were willing to be interviewed about land-use factors. In each cell, five arable fields belonging to one or two farmers were randomly chosen. In grid cells crossing the country borders, where the greater part of the cell is in a neighbouring state, usually only three fields were selected. This procedure resulted in a set of 243 arable fields evenly distributed across Hungary (Fig. 1). The weeds growing in these fields were

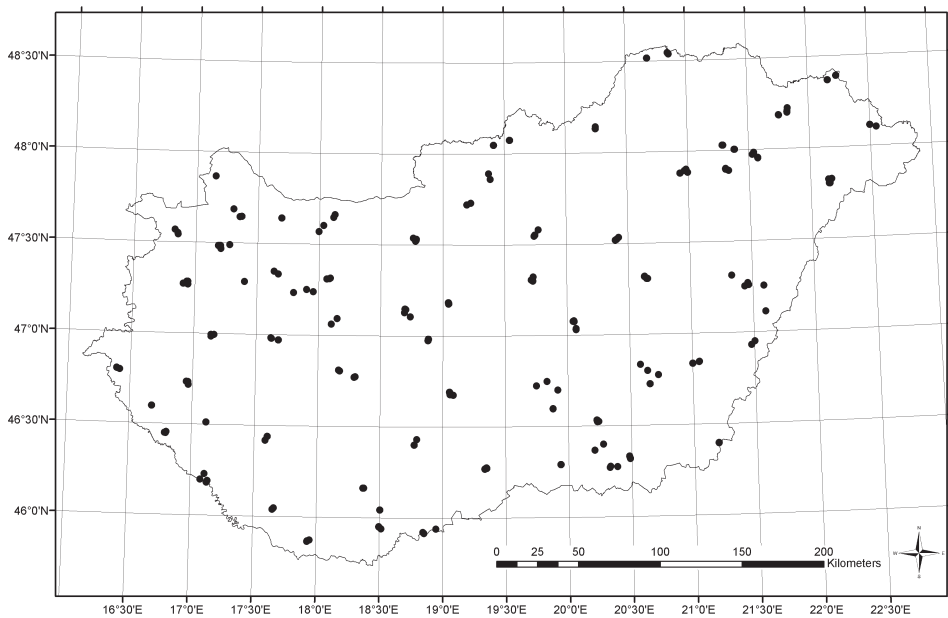


Fig. 1. –The locations, in the geographic grid cells used for stratification, of the 243 fields surveyed across Hungary. At this scale individual points may represent a number of fields.

assessed in four 50 m² plots, which were selected at random. One plot was located at the edge of the field, but within the cultivated area, and three plots were located at different distances (between 10 and 300 m) from the edge of the field. Percentage plant covers of *A. artemisiifolia*, other weeds and crop species in the plots were estimated visually between 27 July and 25 August 2009, when *A. artemisiifolia* was fully grown. In total, 972 plots were sampled (four plots in each of 243 fields). This survey focused on fields with crops that are regularly grown throughout Hungary. Accordingly, the crops in the selected fields were either maize (*Zea mays* L.) or sunflower (*Helianthus annuus* L.), or the stubble of different cereals: wheat (*Triticum aestivum* L.), triticale (*Triticosecale rimpaui* Wittm.), barley (*Hordeum vulgare* L. and *Hordeum distichon* L.), oats (*Avena sativa* L.) and oilseed rape (*Brassica napus* L.). Soil samples (~1000 cm³ from the upper 10 cm layer) were collected, after removing the surface litter, in each field in the same area as the weed data. The samples from the four plots in each field were mixed thoroughly and analysed in a laboratory (belonging to UIS Ungarn GmbH) accredited by DAP (German Accreditation System for Testing).

Information on crop management (land use) was collected directly from the farmers using a dedicated questionnaire in which the following characteristics of their practice were recorded: sowing date, preceding crop, organic manure, the type and amount of fertilizer and herbicide, mechanical weed control, tillage system, tillage depth and field size. In total 12 groups of land-use variables were included in the analysis (as shown in brackets below). The variable (1) ‘crop type’ included maize, sunflower and stubble. In order to reduce the number of categories and avoid rare factors, the stubble of the different cereals

and oilseed rape were placed in one group, ‘stubble’. (2) Crop cover (%) and (3) sowing date were also included in the analysis. The variable (4) ‘preceding crop’ included all the above and some additional crops: alfalfa (*Medicago sativa* L.), potato (*Solanum tuberosum* L.), soybean (*Glycine soja* L.) and bean (*Phaseolus vulgaris* L.). The different cereal species were here also placed in one group, ‘cereal’. (5) Organic manure ($\text{t} \cdot \text{ha}^{-1}$), (6) the type (N, P_2O_5 , K_2O , MgO, CaO) and amount ($\text{kg} \cdot \text{ha}^{-1}$) of fertilizer and (7) the type (53 active ingredients) and amount ($\text{g} \cdot \text{ha}^{-1}$ or $\text{l} \cdot \text{ha}^{-1}$) of herbicide, (8) mechanical weed control (times), (9) field size (ha), (10) tillage system (conventional tillage, minimum tillage, no-tillage) and (11) tillage depth (cm) were also included in the analysis. In addition, (12) the location of the plot (edge or field centre) was also included. Due to the great variety of herbicides used this factor was later excluded from the statistical analysis.

For each field investigated 19 environmental variables were compiled, including (a) soil properties, such as (1) soil pH (KCl), (2) soil texture (coarse sand, sand, sandy loam, loam, clay loam, clay), assessed on the basis of Stefanovits et al. (2005), (3) the content (m/m%) of salt, referring to the total amount of salt in the soil that can be dissolved in water, (4) humus and (5) CaCO_3 , (6) the content ($\text{mg} \cdot \text{kg}^{-1}$) of P_2O_5 , (7) K_2O , (8) Na, (9) Mg, (10) NO_2 - NO_3 -N, (11) SO_4 , (12) Cu, (13) Mn, (14) Zn; (b) climatic conditions, represented by (15) mean annual and monthly (from April to August) temperatures and (16) mean annual and monthly (from April to August) rainfall, obtained from the Hungarian Meteorological Service (HMS 2001) and WorldClim Databases (Hijmans et al. 2005); (c) geographic position (measured using a GPS receiver) in terms of (17) site longitude, (18) latitude and (19) altitude. Geographic coordinates were included in the analysis as surrogates of unmeasured environmental variables (e.g. climate). Furthermore, longitude and latitude are also related to the residence time of *A. artemisiifolia*, as it is continuing to slowly spread from south-west to north and east in Hungary. The ranges and categories of environmental and land-use gradients used in this study are given in Tables 1 and 2.

Data analysis

The abundance (percent cover) of ragweed at the edges of fields and the average abundance in the three plots in each field were compared using a Wilcoxon paired test.

Next, the land-use and environmental variables were used as explanatory predictors in a series of statistical models. The response variables in this analysis were either the (i) plant cover values of *Ambrosia artemisiifolia*, or (ii) three simplified cover categories, which were none (0), low (< 10%) or high (> 10%), or (iii) its presence/absence status. Results for field edges and fields were analysed separately, but data for the three plots from the same field were averaged prior to analysis. The different simplifications of the response variables (i.e. cover, cover categories and presence-absence data) may be affected by different environmental and land-use factors, and their analysis may highlight different aspects of ragweed’s dependence on environmental conditions and land-use. As a raw measure of ragweed abundance, estimated cover values seem to convey the most information about the environmental preferences of this species. Nevertheless, above a certain threshold the exact cover value may be (i) more related to stochastic events than the factors studied and (ii) practically irrelevant with respect to the negative effects of this species. Presence/absence data, on the other hand, can be used to focus directly on the conditions associated with the absence of ragweed.

Table 1. – Ranges and categories of environmental variables used in this study.

Factor	Min	Max
Geographical position		
Altitude (m)	82	415
Latitude (N)	45°52'09"	48°32'59"
Longitude (EO)	16°49'57"	22°32'95"
Climatic conditions		
Mean annual precipitation (mm)	470	766
Mean April precipitation (mm)	33	63
Mean May precipitation (mm)	51	81
Mean June precipitation (mm)	62	92
Mean July precipitation (mm)	49	97
Mean August precipitation (mm)	46	93
Mean annual temperature (°C)	8.8	11.2
Mean April temperature (°C)	9.2	11.9
Mean May temperature (°C)	13.9	16.6
Mean June temperature (°C)	17.3	19.7
Mean July temperature (°C)	19.0	21.5
Mean August temperature (°C)	18.5	21.1
Soil properties		
Soil pH (KCl)	3.48	7.85
Soil texture (coarse sand, sand, sandy loam, loam, clay loam, clay)	–	–
Salt (m/m%)	0	1.14
Humus (m/m%)	0.5	6.43
CaCO ₃ (m/m%)	0.01	37.3
P ₂ O ₅ (mg · kg ⁻¹)	44.8	2810
K ₂ O (mg · kg ⁻¹)	57.8	1310
Na (mg · kg ⁻¹)	19.0	650
Mg (mg · kg ⁻¹)	19.5	1660
NO ₂ -NO ₃ -N (mg · kg ⁻¹)	0.49	390
SO ₄ (mg · kg ⁻¹)	6.25	774
Cu (mg · kg ⁻¹)	0.31	13.1
Mn (mg · kg ⁻¹)	8.39	506
Zn (mg · kg ⁻¹)	0.1	22.8

Table 2. – Ranges and categories of land-use variables used in this study.

Factors	Min	Max
Crop type (maize, sunflower, stubble)	–	–
Crop species (8 species)	–	–
Crop cover	0	100
Date of sowing (3 January 2008–30 November 2009)	–	–
Preceding crop type (maize, sunflower, cereal, others)	–	–
Preceding crop species (12 species)	–	–
Organic manure (t · ha ⁻¹)	0	60
Amount of fertilizer (kg · ha ⁻¹)		
N	0	261
P ₂ O ₅	0	104
K ₂ O	0	150
MgO	0	24.5
CaO	0	43
Mechanical weed control (number of treatments)	0	2
Field size (ha)	0.24	524
Tillage system (conventional tillage, minimum tillage, no tillage)	–	–
Tillage depth (cm)	0	60
Plot location (field edge, field core)	–	–

Decision tree models were used to establish relationships between the predictors and the response variables. Decision trees (also known as classification and regression trees) are non-parametric statistical methods that estimate the response variable as a piecewise constant function of the predictors by splitting the sample using the most influential predictor variable and assigning constant values to each resulting sub-domain in a recursive process (Breimann et al. 1984). Accordingly, such models can handle nonlinear relationships, very large sets of mixed type (i.e. both categorical and continuous) predictors, and the results are easy to interpret and indicate the variable that significantly discriminates between classes (Crawley 2007). Furthermore, as they handle the predictors one by one, they are essentially free from problems caused by multicollinearity. Decision tree models are frequently used to study the distribution of invasive organisms (Usio et al. 2006, Hejda et al. 2009, Pyšek et al. 2010) and analyse the factors affecting arable ecosystems (Ferraro et al. 2009).

Decision tree models were fitted using the party add-on package (Hothorn et al. 2006) in the R 2.9.2 environment (R Development Core Team 2009). The function *ctree* generates a binary decision tree through recursive partitioning and applies simple permutation tests based on the conditional inference framework of Strasser & Weber (1999) at each recursive step. Accordingly, the *ctree* framework is free of the variable selection bias, common to most other classification or regression tree algorithms. Furthermore, permutation tests provide a statistically sound inherent stopping rule for the model building process, which eliminates problems of under- and over-fitting.

Results

Ambrosia artemisiifolia was not recorded in 29 fields and in 48 it occurred only at the edges of the fields. Its maximum cover was 70% at the edges and 60% at the centre of the fields. Its mean cover was 11.9% at the edges and 5% at the centres of the fields, respectively. The abundance of *A. artemisiifolia* was significantly higher at the edges than at the centres of fields when all fields were analysed together. The same results were obtained when the different crop types were analysed separately (Table 3).

Table 3. – Comparison of *Ambrosia artemisiifolia* cover at the edges and centres of fields using Wilcoxon paired tests.

Studied subset of data	Test statistic	Number of fields	Type I error rate (P value)
All fields	19094.5	243	$< 2.2 \times 10^{-16}$
Maize fields only	3487	102	1.588×10^{-14}
Sunflower fields only	2016	71	3.405×10^{-11}
Stubble only	1150.5	70	0.02272

Classification and regression trees for edges of fields

Using cover values, crop type was the predictor variable that determined the first split in the regression tree (Fig. 2). Sunflower fields were separated from maize and stubble fields. For sunflower subsequent splits were determined by soil pH and mean May temperature; sunflower fields with a soil pH < 5.03 or with soil pH > 5.03 and a mean May temperature < 15.5 °C were associated with the highest cover values of *A. artemisiifolia*. Using cover

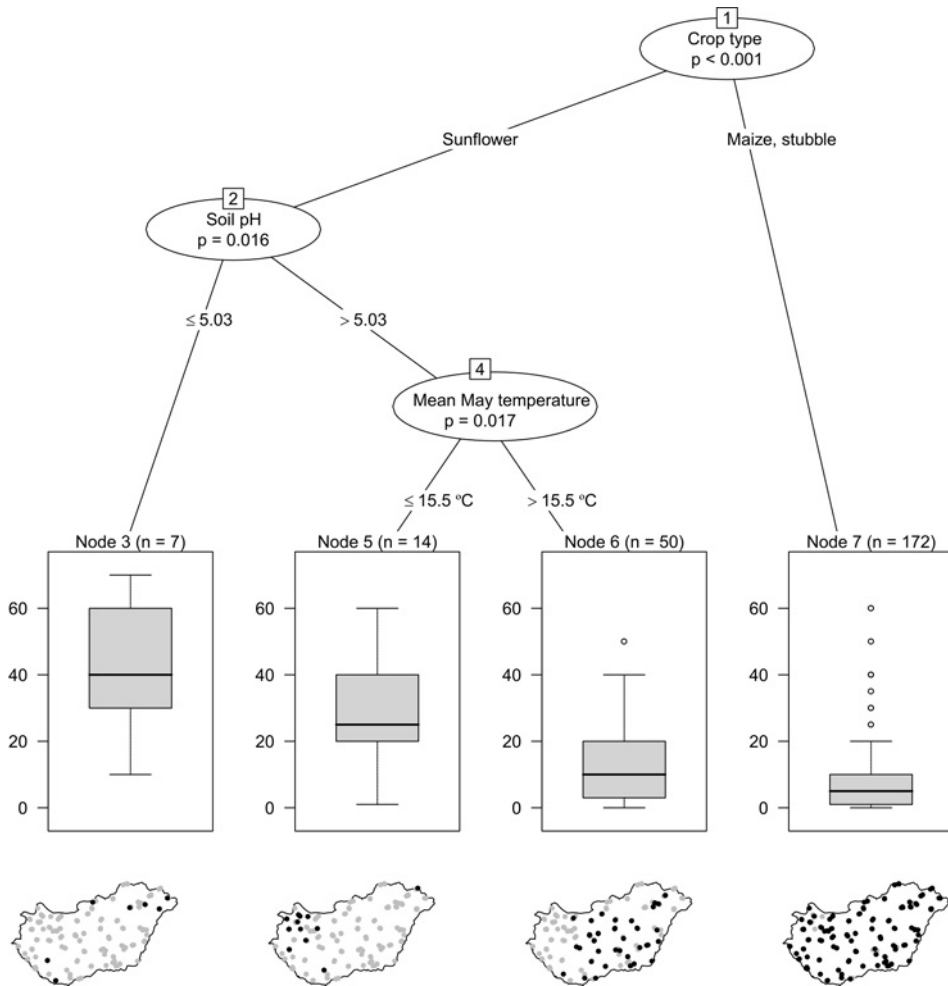


Fig. 2. – Regression tree model of the cover values of *Ambrosia artemisiifolia* recorded at the edges of fields. Each split is described with the predictor used at the split, the Bonferroni-corrected significance (P-value) of the split and the values at which the split occurs. At each terminal node the number of observations (n) is given along with the values of the response variables (vertical axes of the box plots showing median, upper and lower quartile, minimum and maximum) and their geographic locations (black dots on the small maps).

categories at field edges, soil K content was the most important explanatory factor, indicating higher infestation of *A. artemisiifolia* in fields where K_2O was < 429 mg (Fig. 3). The subsequent splitting variables were geographical longitude and field size, suggesting the lowest infestation are recorded at longitudes $> 20^{\circ}13'$ and in fields > 7 ha. At the presence/absence level soil Na content was the only significant predictor, showing that *A. artemisiifolia* was less frequently present at the edges of fields with a Na content > 66.9 mg (Fig. 4).

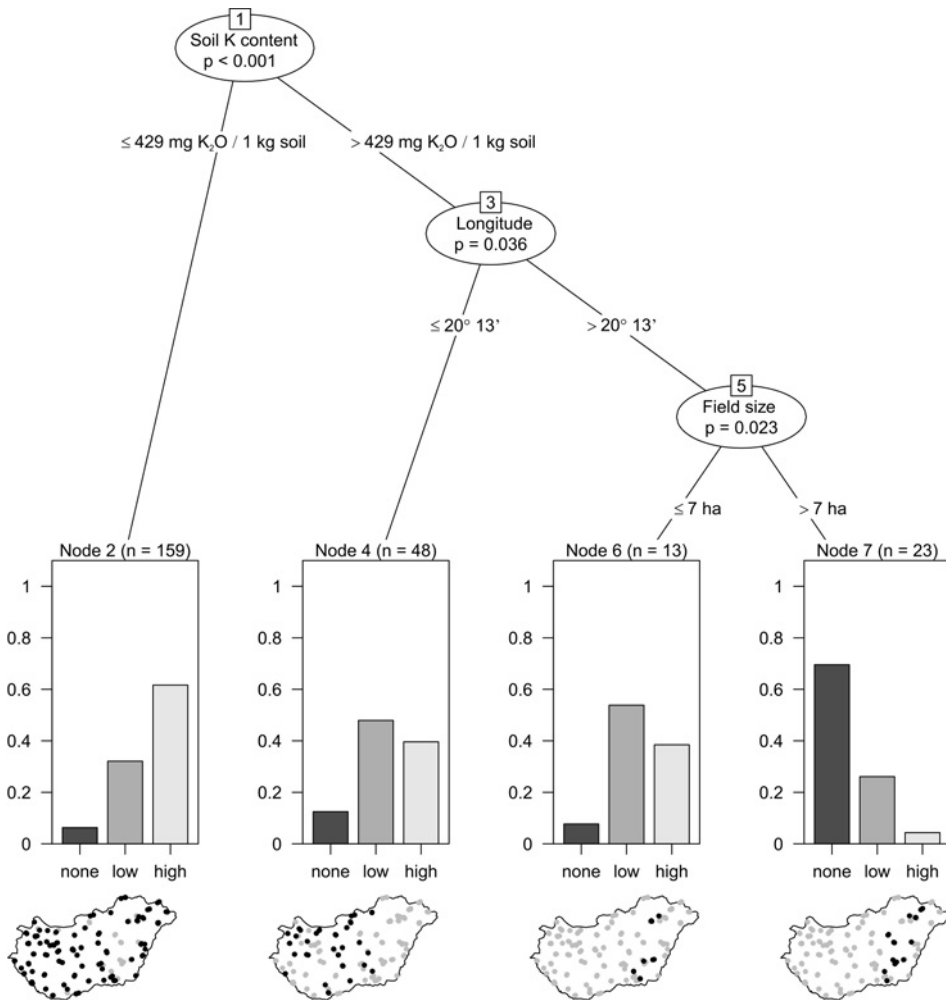


Fig. 3. – Classification tree model of the cover categories of *Ambrosia artemisiifolia* recorded at the edges of fields: none (0), low (< 10%) high (> 10%). Each split is described with the predictor used at the split, the Bonferroni-corrected significance (P-value) of the split and the values at which the split occurs. At each terminal node the number of observations (n) is given along with the values of the response variables (bar charts showing the proportions of observations of the different cover categories) and their geographic locations (black dots on the small maps).

Classification and regression trees for the centres of fields

Using the raw cover values for *A. artemisiifolia*, crop cover was the primary splitting variable for the centres of fields (Fig. 5). Fields with a crop cover $\leq 31.7\%$ were then segregated on the basis of soil texture, indicating a higher abundance of *A. artemisiifolia* on sandy soils. Fields with crop cover $> 31.7\%$ were subsequently separated with respect to altitude, indicating higher infestation above 220 m a.s.l. Soil texture was also the most

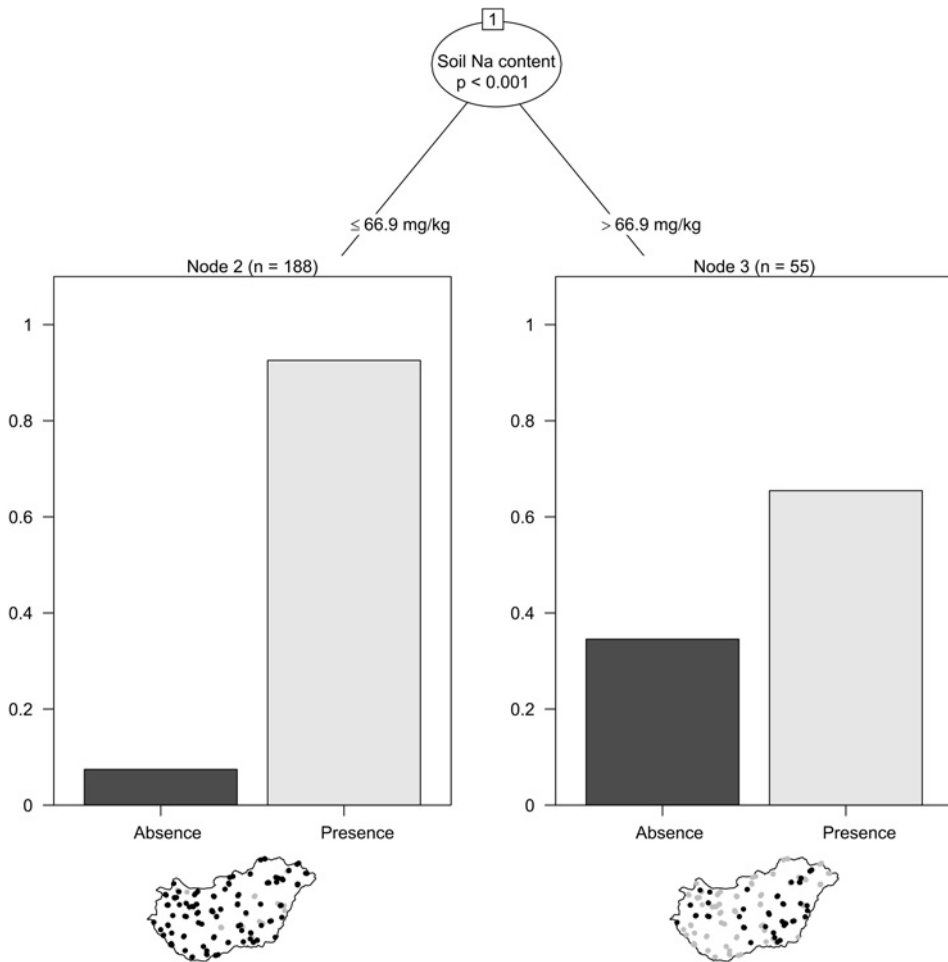


Fig. 4. – Classification tree model for the presence/absence data of *Ambrosia artemisiifolia* at the edges of fields (see Fig. 3 for details).

important factor when the data were analysed in cover categories, with higher infestations recorded in fields with coarse sand and sandy soils (Fig. 6). On other types of soil (sandy loam, loam, clay loam and clay), mean April rainfall was the second most important factor associated with high infestations if the mean April rainfall was > 39 mm. For the presence/absence data, the occurrence of *A. artemisiifolia* was primarily associated with soil K content at the centres of fields (Fig. 7). Fields with a soil K content < 279 mg were then separated with respect to soil Mn content, indicating a low occurrence of *A. artemisiifolia* in fields where the soil Mn content was > 214 mg. Fields with a soil K content > 279 mg were then segregated on the basis of mean annual rainfall, with a high occurrence of *A. artemisiifolia* associated with a mean annual rainfall > 592 mm.

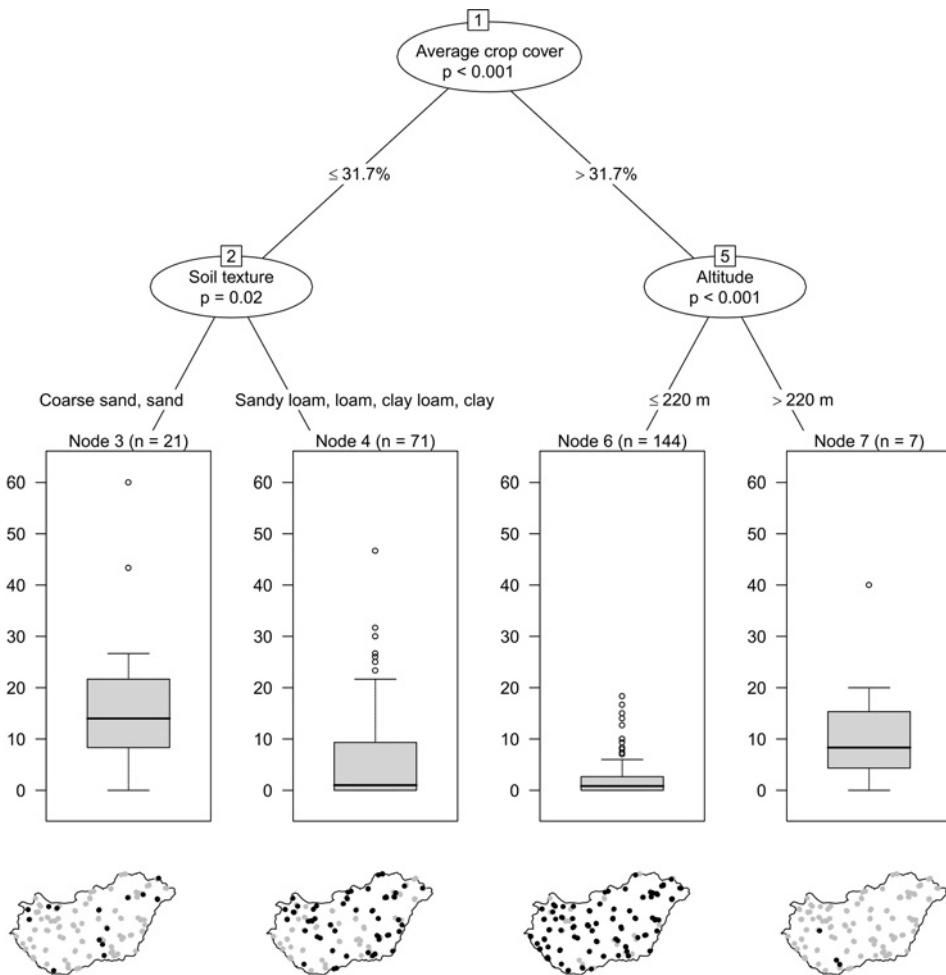


Fig. 5. – Regression tree model for the cover values of *Ambrosia artemisiifolia* at the centres of fields (see Fig. 2 for details).

Discussion

Field edge effect

This study indicates that the abundance of *A. artemisiifolia* is significantly higher at the edges than the centres of fields. Herbicides and fertilizers are often less efficiently applied near the edges of fields and the light conditions there are also usually more favourable (Wilson & Aebischer 1995). Accordingly, this habitat is a refugium for several rare species of arable land (Fried et al. 2009), but can also become heavily infested with noxious weeds, such as *A. artemisiifolia*, as shown by the current study. The cover values of *A. artemisiifolia* were significantly higher at the edges than in the centres of fields for all the crops studied (sunflower, maize and stubble fields). One possible explanation for this is that *A. artemisiifolia* is less competitive in dense crop stands because it requires high

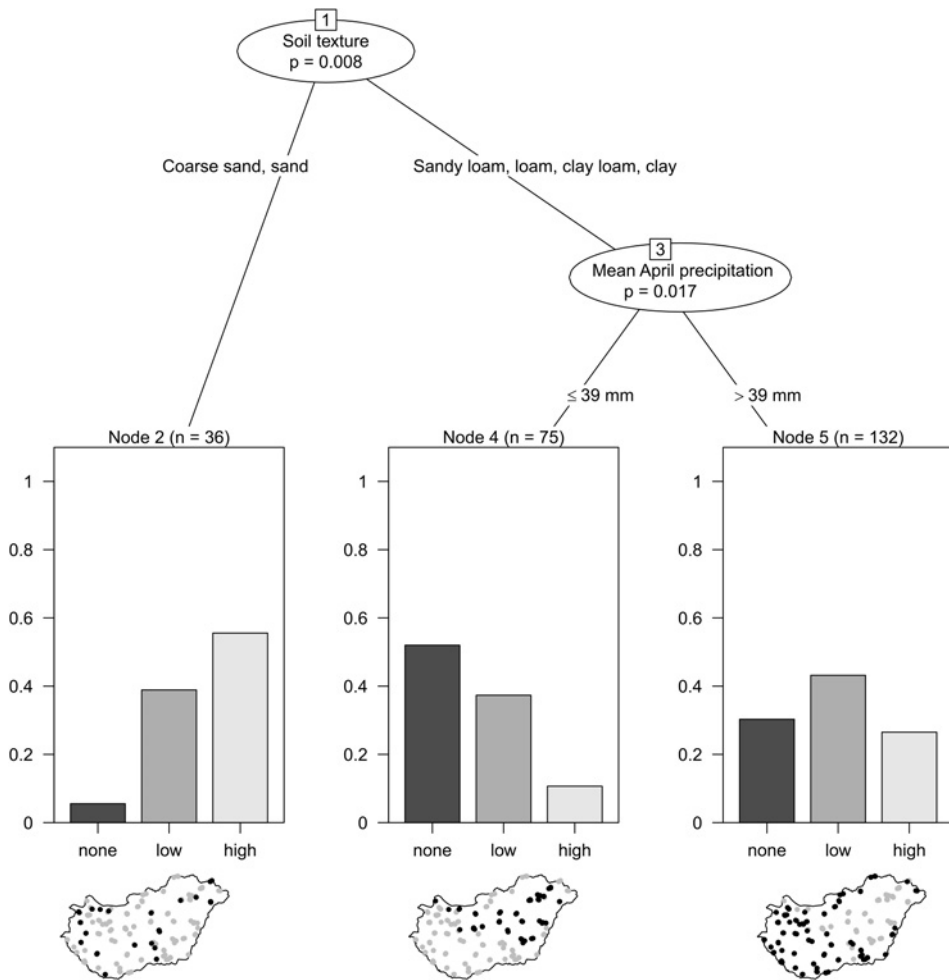


Fig. 6. – Classification tree model for the cover categories of *Ambrosia artemisiifolia* at the centres of fields: none (0), low (< 10%) high (> 10%) (see Fig. 3 for details).

light intensities when growing (Szigetvári & Benkő 2008). However, other factors might also contribute to this edge effect, as it was also detected in stubble fields that lacked any significant crop cover (with the possible exception of crop volunteers) at the time of the field surveys (July–August). For example, frequent growing of sunflower and maize in a crop rotation may result in a greater accumulation of *A. artemisiifolia* seeds in the soil seed bank at the edges than in the centres of fields.

Land-use factors

At the coarse scale of this study, crop type and crop cover were the only important land-use factors associated with the abundance of *A. artemisiifolia*, with field size having a minor

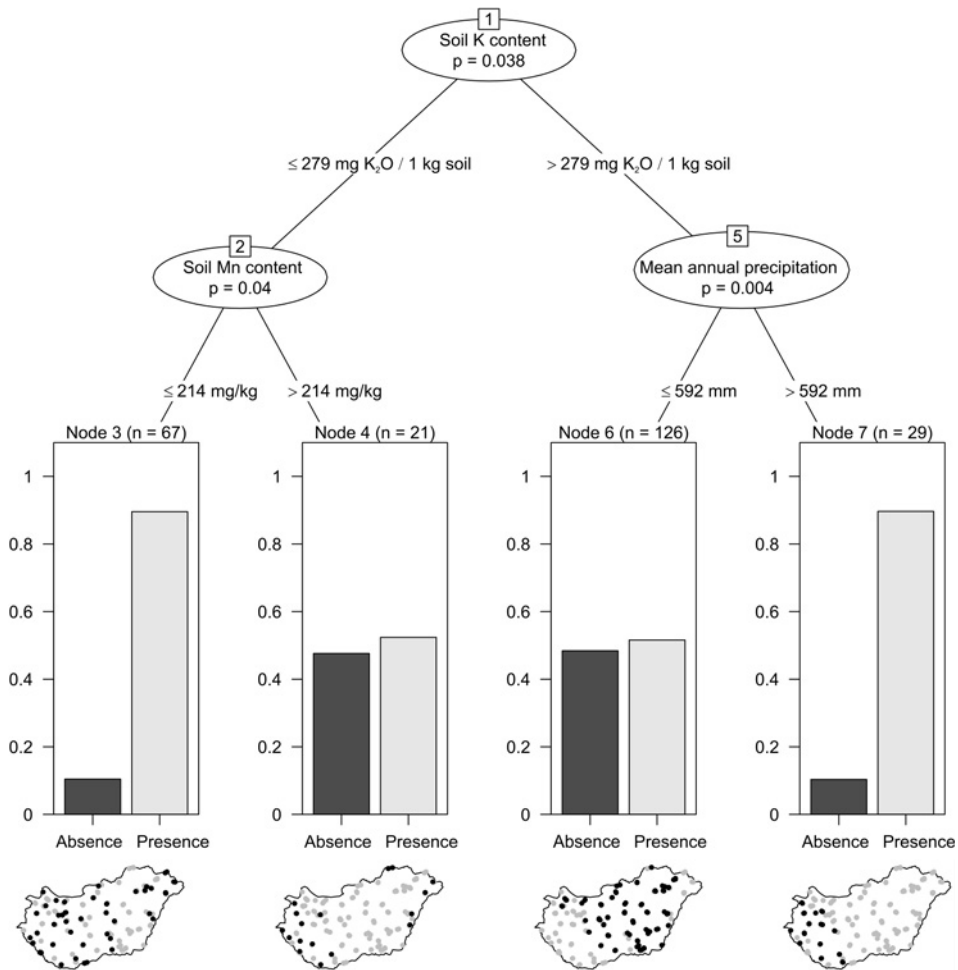


Fig. 7. – Classification tree model for the presence/absence data of *Ambrosia artemisiifolia* at the centres of fields (see Fig. 3 for details).

effect. In addition it indicated that the highest infestations were found at the edges of sunflower fields. Sunflower is the third most prevalent crop in Hungary and keeping *A. artemisiifolia* under control in this crop is a ‘great challenge’ for farmers. The low efficiency of chemical control is not only due to the botanical similarity between the weed and crop, but also because of the ineffectiveness of pre-emergent herbicides when it is dry in spring (Kazinczi et al. 2008b). In the centres of fields, irrespective of the crop, crop cover was one of the most important explanatory variables, suggesting that at low levels of crop cover (under ~30%) the conditions are very favourable for the light-demanding *A. artemisiifolia*. In addition, this can also account for why in dense crop stands *A. artemisiifolia* is usually restricted to the outermost few meters of fields. Field size was important only for the small fields in the eastern regions of Hungary, indicating that at the edges of large

fields (above 7 ha) the rate of infestation is generally lower. Small fields are usually considered to be weedier than large fields and smallholder farmers are generally regarded to be more responsible for the spread of *A. artemisiifolia*. However, this assumption is not supported the results for the whole of Hungary. After the political transitions in the 1990's many large fields were subdivided and due to poor crop management were quickly colonized by *A. artemisiifolia* (Kiss & Béres 2006). In small fields some agro-technical operations (e.g. chemical weed control) are less efficient and the farmers tended to use less intense farming methods (Pinke et al. 2009). This is also supported by the investigations of Gaba et al. (2010), who observed that the lower weed diversity in large fields is partly attributed to weed control being more efficient in large fields, as they can be managed more intensively as it is easier to use agricultural machinery in such fields.

Soil properties

At the centres of fields, soil texture is one of the most important factors, with higher infestation where the soil was coarse sand or sandy. In France the majority of *A. artemisiifolia* populations are recorded growing on sandy soils (Fumanal et al. 2008b). Soil pH was also significant at the edges of sunflower fields with the highest weed cover when the soil pH was < 5. This is consistent with the edaphic preferences of *A. artemisiifolia* reported in Hungarian literature, namely that it thrives best on acidic sandy soils (Ujvárosi 1973, Szigetvári & Benkő 2008). Furthermore, a high soil Na content was significantly associated with a lower presence of *A. artemisiifolia* at the edges of fields. High sodium concentration usually leads to salinization, which can negatively affect soil structure and fertility, a major abiotic constraint for plants and agricultural populations of *A. artemisiifolia*, which is intolerant of saline conditions (DiTommaso 2004, Szigetvári & Benkő 2008).

The results indicate that soil K content is also a very important variable, both at the edges and centres of fields. High potassium contents are associated with slightly smaller infestations at the edges of fields. This finding is consistent with the general observation that negative potassium indicator weed species usually prefer acidic soils (Holzner 1971). Andreasen et al. (1991) also record that high potassium contents have a negative effect on *Anagallis arvensis* and *Solanum nigrum*. In a recent study Tarmi et al. (2009) did not find a significant relationship between soil K content and the composition of weed communities, however, Andreasen & Skovgaard (2009) show that this soil property influences the occurrence of some species. The associations of *A. artemisiifolia* with soil K are, therefore, likely to be driven by complex soil chemical interactions with plant functions, which require further study. The association with soil Mn content was also significant, with less frequent occurrences of *A. artemisiifolia* where the concentration was high. The investigations of Andreasen et al. (1991) reveal that this element is rather important for certain weed species. The background of this dependency is unclear. Even though the amount of manganese is usually higher in acidic and waterlogged soils (Bohn et al. 1979), earlier surveys suggest that *A. artemisiifolia* thrives well in fields that are temporarily waterlogged or flooded (Pál et al. 2006).

Climatic conditions and geographical position

In the centres of fields with soils with high clay content, mean April precipitation was a significant predictor, indicating higher infestations in wetter areas (April precipitation > 39 mm).

This is associated with the high requirement for water of the seeds and seedlings of *A. artemisiifolia*, which germinate mainly in April and May in Hungary (Kazinczi et al. 2008a). Mean annual precipitation was also important, with a more frequent occurrence of this weed where it was over 600 mm. In addition, May temperature was also significant at the edges of sunflower fields, with higher infestations in cooler regions (< 15.5 °C). These results agree with those of Ujvárosi (1973), who states that *A. artemisiifolia* grows best in the cooler and more humid regions of western-Hungary. Notwithstanding its relatively high temperature requirements, ragweed is not competitive in areas where the summers are hot and dry (Chauvel et al. 2006). In Austria, however, where large areas of agricultural land are only slightly too cool for *A. artemisiifolia*, its distribution is not associated with precipitation, but with temperature, namely that of the hottest month, July (Essl et al. 2009).

The results presented indicate that on certain soils the infestations of *A. artemisiifolia* are less severe in eastern Hungary (east of longitude $20^{\circ}13'$). This is a consequence of regional variation in climate and soil type, with the regions with a very dry climate and heavy soils, which are unfavourable for *A. artemisiifolia*, mainly located in the east (Ujvárosi 1973). Under certain conditions at higher altitudes (> 220 m) high infestations are reported. This is probably because of the higher rainfall recorded at these altitudes, although only altitudes up to 415 m were included in this study. This relationship does not hold at higher altitudes due to the limitations imposed by decreasing temperature (Essl et al. 2009).

Implications for management

The results indicate that the most important land-use variables associated with the variation in abundance of *Ambrosia artemisiifolia* were crop type and crop cover, while the most relevant environmental variables were soil texture, soil pH, soil Na, K and Mn content, May temperature, annual and April rainfall. Inappropriate crop management is often identified as the most important reason for the high infestations of *A. artemisiifolia* in Hungary, but the results indicate that soil and climatic factors are also important and that the ecological conditions in the Carpathian Basin are very favourable for this weed. If presence/absence data are more relevant and informative than plant cover values, the results indicate that certain soil variables might be more important than any of the land-use factors. The effect of environmental variables should not be overlooked when formulating effective ragweed control policies. In addition to recognizing ragweed as a problem, farmers should be aware of the conditions and practices favouring or limiting ragweed infestations.

Of the land-use variables studied only two were important. Furthermore, as herbicides were not included in the analysis and the effect of mechanical weed control was insignificant, it is not possible to strongly recommend a management policy for reducing the incidence of ragweed. As a drastic mitigation measure avoiding growing sunflowers in fields with sandy soils may be considered. Growers also expect that herbicide-tolerant sunflower varieties may be the solution in the future (Nagy et al. 2006, Schröder & Meinlschmidt 2009). The mechanical mowing of the edges of sunflower and maize fields and increasing the density of the crop stands in these fields could reduce the incidence of high *A. artemisiifolia* infestations. In some cases the mowing of adjacent road margins should also be recommended, because roadsides can be sources of spread into fields (Simard & Benoit 2010). *Ambrosia artemisiifolia* can often form dense carpets in stubble fields, but

thanks to the growing awareness that ragweed poses serious problems the mass pollen emission that is so hazardous has increasingly been prevented by the timely ploughing of stubble-fields over the last few years.

The large expansion of *Ambrosia artemisiifolia* is currently making it difficult to conserve arable habitats in Hungary, not only because it is invading the habitats of rare weed species (Pál 2004, Pinke & Pál 2009), but also because its allergenic effects have resulted in eradication campaigns (Kazinczi et al. 2008c). As a consequence of these campaigns and the threat of penalties, farmers have recently more actively controlled *A. artemisiifolia*. The increasing frequency of allergic cases, the eradication campaigns and high media attention have shifted public opinion towards the necessity for total ragweed control. However, this inevitably means the eradication of a wide spectrum of species, because the chemicals and mechanical operations used are not species-specific. Nevertheless, arable habitats not treated with herbicides provide refugia for several rare and threatened weed species that are susceptible to intensive agricultural management. In addition, common species of weeds provide valuable sources of food and habitats for several insect and bird species (Marshall et al. 2003, Storkey 2006, Pinke & Pál 2009, Barberi et al. 2010). Therefore, even though there is a need to eradicate ragweed, authorities inspecting infestations of *A. artemisiifolia* and imposing penalties on farmers and landowners should also consider the conservation value of other weed species. The control of ragweed in arable habitats with a high diversity of weeds should be done by applying more selective methods and receive more attention from conservationists.

Acknowledgements

This work was supported by project FVM 12.932/1/2009. We thank Jonathan Storkey for improving the English and Tony Dixon for editing the final manuscript.

Souhrn

Ambrosia artemisiifolia je nejobtížnějším invazním plevelným druhem v Maďarsku. Cílem této studie bylo kvantifikovat vliv faktorů prostředí na abundanci tohoto druhu na zemědělské půdě v Maďarsku. Celkem byl zaznamenán výskyt druhu na 243 polích a analyzován vliv 19 proměnných prostředí a 12 typů využití krajiny. Data byla zpracována klasifikačními a regresními stromy. Abundance *A. artemisiifolia* byla statisticky průkazně vyšší na okrajích polí, v slunečnicových kulturách a na polích s nízkou pokryvností plodiny. Písčité nebo kyselé půdy, dubnové srážky převyšující 39 mm, průměrné roční srážky vyšší než 592 mm a průměrná květnová teplota pod 15,5 °C byly dalšími faktory přispívajícími k vysoké abundanci *A. artemisiifolia*. Druh se naopak vyskytoval s nižší abundancí na polích s vysokým obsahem Na, K a Mn.

References

- Andreasen C. & Skovgaard I. M. (2009): Crop and soil factors of importance for the distribution of plant species on arable fields in Denmark. – *Agric. Ecosyst. Environ.* 133: 61–67.
- Andreasen C., Streibig J. C. & Haas H. (1991): Soil properties affecting the distribution of 37 weed species in Danish fields. – *Weed Res.* 31: 181–187.
- Balogh L., Dancza I. & Király G. (2008): Preliminary report on the grid-based mapping of invasive plants in Hungary. – *Neobiota* 7: 105–114.
- Barberi P., Burgio G., Dinelli G., Moonen A. C., Otto S., Vazzana C. & Zanin G. (2010): Functional biodiversity in the agricultural landscape: relationships between weeds and arthropod fauna. – *Weed Res.* 50: 388–401.
- Basset I. J. & Crompton C. W. (1975): The biology of Canadian weeds. 11 – *Ambrosia artemisiifolia* L. and *Ambrosia psilostachya* DC. – *Can. J. Plant Sci.* 55: 463–476.

- Bohn H. L., McNeal B. L. & O'Connor G. (1979): Soil chemistry. – John Wiley & Sons, Toronto.
- Bohren C., Mermillod G. & Delabays N. (2006): Common ragweed (*Ambrosia artemisiifolia* L.) in Switzerland: development of a nationwide concerted action. – J. Plant. Dis. Prot., Special Issue 20: 497–503.
- Brandes D. & Nitzsche J. (2007): Verbreitung, Ökologie und Soziologie von *Ambrosia artemisiifolia* L. in Mitteleuropa. – Tuexenia 27: 167–194.
- Breiman L., Friedman J. H., Olshen R. A. & Stone C. J. (1984): Classification and regression trees. – Wadsworth, Belmont.
- Chauvel B., Dessaint F., Cardinal-Legrand C. & Bretagnolle F. (2006): The historical spread of *Ambrosia artemisiifolia* L. in France from herbarium records. – J. Biogeogr. 33: 665–673.
- Chun Y. J., Fumanal B., Laitung B. & Bretagnolle F. (2010): Gene flow and population admixture as the primary post-invasion processes in common ragweed (*Ambrosia artemisiifolia*) populations in France. – New Phytol. 185: 1100–1107.
- Crawley M. J. (2007): The R Book. – John Wiley & Sons, Ltd, Chichester.
- Csontos P., Vitalos M., Barina Z. & Kiss L. (2010): Early distribution and spread of *Ambrosia artemisiifolia* in Central and Eastern Europe. – Bot. Helv. 120: 75–78.
- DiTommaso A. (2004): Germination behaviour of common ragweed (*Ambrosia artemisiifolia*) populations across a range of salinities. – Weed Sci. 52: 1002–1009.
- Dullinger S., Kleinbauer I., Peterseil J., Smolik M. & Essl F. (2009): Niche based distribution modelling of an invasive alien plant: effects of population status, propagule pressure and invasion history. – Biol. Inv. 11: 2401–2414.
- Essl F., Dullinger S. & Kleinbauer I. (2009): Changes in the spatio-temporal patterns and habitat preferences of *Ambrosia artemisiifolia* during its invasion of Austria. – Preslia 81: 119–133.
- Ferraro D. O., Rivero D. E. & Ghersa C. M. (2009): An analysis of the factors that influence sugarcane yield in Northern Argentina using classification and regression trees. – Field Crop. Res. 112: 149–157.
- Fried G., Petit S., Dessaint F. & Reboud X. (2009): Arable weed decline in Northern France: crop edges as refugia for weed conservation? – Biol. Conserv. 142: 238–243.
- Friedman J. & Barrett S. C. H. (2008): High outcrossing in the annual colonizing species *Ambrosia artemisiifolia* (Asteraceae). – Ann. Bot. 101: 1303–1309.
- Fumanal B., Chauvel B., Sabatier A. & Bretagnolle F. (2007): Variability and cryptic heteromorphism of *Ambrosia artemisiifolia* seeds: what consequences for its invasion in France? – Ann. Bot. 100: 305–313.
- Fumanal B., Gaudot I. & Bretagnolle F. (2008a): Seed-bank dynamics in the invasive plant, *Ambrosia artemisiifolia* L. – Seed Sci. Res. 18: 101–114.
- Fumanal B., Girod C., Fried G., Bretagnolle F. & Chauvel B. (2008b): Can the large ecological amplitude of *Ambrosia artemisiifolia* explain its invasive success in France? – Weed Res. 48: 349–359.
- Fumanal B., Plenchette C., Chauvel B. & Bretagnolle F. (2006): Which role can arbuscular mycorrhizal fungi play in the facilitation of *Ambrosia artemisiifolia* L. invasion in France? – Mycorrhiza 17: 25–35.
- Gaba S., Chauvel B., Dessaint F., Bretagnolle V. & Petit S. (2010): Weed species richness in winter wheat increases with landscape heterogeneity. – Agric. Ecosyst. Environ. 138: 318–323.
- Genton B. J., Shykoff J. A. & Giraud T. (2005): High genetic diversity in French invasive populations of common ragweed, *Ambrosia artemisiifolia*, as a result of multiple sources of introduction. – Mol. Ecol. 14: 4275–4285.
- Hejda M., Pyšek P., Pergl J., Sádlo J., Chytrý M. & Jarošík V. (2009): Invasion success of alien plants: do habitats affinities in the native distribution range matter? – Global Ecol. Biogeogr. 18: 372–382.
- Hijmans R. J., Cameron S. E., Parra J. L., Jones P. G. & Jarvis A. (2005): Very high resolution interpolated climate surfaces for global land areas. – Int. J. Climatol. 25: 1965–1978.
- HMS (Hungarian Meteorological Service) (2001): Magyarország éghajlati atlasza [Climate atlas of Hungary]. – Hungarian Meteorological Service, Budapest.
- Hodisan N. (2008): Common ragweed (*Ambrosia artemisiifolia* L.) in Romania. – M. Gyomkut. Techn. 9: 3–9.
- Holzner W. (1971): Niederösterreichs Ackervegetation als Umweltzeiger. – Die Bodenkultur 22: 397–414.
- Hothorn T., Hornik K. & Zeileis A. (2006): Unbiased recursive partitioning: a conditional inference framework. – J. Comput. Graph. Stat. 15: 651–674.
- Kazinczi G., Béres I., Novák R. & Bíró K. (2008a): Common ragweed (*Ambrosia artemisiifolia* L.): a review with special regards to the results in Hungary: I. Taxonomy, origin and distribution, morphology, life cycle and reproduction strategy. – Herbologia 9: 55–91.
- Kazinczi G., Béres I., Pathy Z. & Novák R. (2008b): Common ragweed (*Ambrosia artemisiifolia* L.): a review with special regards to the results in Hungary: II. Importance and harmful effect, allergy, habitat, allelopathy and beneficial characteristics. – Herbologia 9: 93–118.

- Kazinczi G., Novák R., Pathy Z. & Béres I. (2008c): Common ragweed (*Ambrosia artemisiifolia* L.): a review with special regards to the results in Hungary: III. Resistant biotypes, control methods and authority arrangements. – *Herbologia* 9: 119–144.
- Kiss L. & Béres I. (2006): Anthropogenic factors behind the recent population expansion of common ragweed (*Ambrosia artemisiifolia* L.) in Eastern Europe: is there a correlation with political transitions? – *J. Biogeogr.* 33: 2156–2157.
- Lavoie C., Jodoin Y. & de Merlis A. G. (2007): How did common ragweed (*Ambrosia artemisiifolia* L.) spread in Quebec? A historical analysis using herbarium records. – *J. Biogeogr.* 34: 1751–1761.
- MacKay J. & Kotanen P. M. (2008): Local escape of an invasive plant, common ragweed (*Ambrosia artemisiifolia* L.), from above-ground and below-ground enemies in its native area. – *J. Ecol.* 96: 1152–1161.
- Marshall E., Brown V., Boatman N., Lutman P., Squire G. & Ward L. (2003): The role of weeds in supporting biological diversity within crop fields. – *Weed Res.* 43: 77–89.
- Nagy S., Reisinger P. & Pomsár P. (2006): Experiences of introduction of imidazolinone-resistant sunflower in Hungary from herborlogical point of view. – *J. Plant Dis. Prot., Special Issue* 20: 31–37.
- Novák R., Dancza I., Szentei L. & Karamán J. (2009): Arable weeds of Hungary. Fifth national weed survey (2007–2008). – Ministry of Agriculture and Rural Development, Budapest.
- Pál R. (2004): Invasive plants threaten segetal weed vegetation of south Hungary. – *Weed Tech.* 18: 1314–1318.
- Pál R., Pinke G., Oláh E., Csiky J. & Koltai J. (2006): Untersuchung der Unkrautvegetation auf binnenwässrigen Ackerfeldern in Süd-West Ungarn. – *J. Plant Dis. Prot., Special Issue* 20: 567–576.
- Pinke G. & Pál R. (2009): Floristic composition and conservation value of the stubble-field weed community, dominated by *Stachys annua* in western Hungary. – *Biologia* 64: 279–291.
- Pinke G., Pál R., Botta-Dukát Z. & Chytrý M. (2009): Weed vegetation and its conservation value in three management systems of Hungarian winter cereals on base-rich soils. – *Weed Res.* 49: 544–551.
- Pyšek P., Bacher S., Chytrý M., Jarošík V., Wild J., Celesti-Grapow L., Gassó N., Kenis M., Lambdon P. W., Nentwig W., Pergl J., Roques A., Sádlo J., Solarz W., Vilà M. & Hulme P. E. (2010): Contrasting patterns in the invasions of European terrestrial and freshwater habitats by alien plants, insects and vertebrates. – *Global Ecol. Biogeogr.* 19: 317–331.
- R Development Core Team (2009): R: A language and environment for statistical computing. – R Foundation for Statistical Computing, Vienna, Austria. ISBN 3-900051-07-0, URL: [http://www.R-project.org].
- Schröder G. & Meinschmidt E. (2009): Untersuchungen zur Bekämpfung von Beifussblättriger Ambrosie (*Ambrosia artemisiifolia* L.) mit herbiziden Wirkstoffen. – *Ges. Pflanz.* 61: 135–150.
- Simard M. J. & Benoit D. L. (2010): Distribution and abundance of an allergenic weed, common ragweed (*Ambrosia artemisiifolia* L.), in rural settings of southern Quebec, Canada. – *Can. J. Plant Sci.* 90: 549–557.
- Song J. S. & Prots B. (1998): Invasion of *Ambrosia artemisiifolia* L. (*Compositae*) in the Ukrainian Carpathians Mts. and the Transcarpathian plain (Central Europe). – *Korean J. Biol. Sci.* 2: 209–216.
- Stefanovits P., Filep G. & Füleky G. (2005): Talajtan [Soil science]. – *Mezőgazda Kiadó*, Budapest.
- Storkey J. (2006): A functional group approach to the management of UK arable weeds to support biological diversity. – *Weed Res.* 46: 513–522.
- Strasser H. & Weber C. (1999): On the asymptotic theory of permutation statistics. – *Math. Methods Statist.* 8: 220–250.
- Szigetvári C. & Benkő Z. (2008): Common ragweed (*Ambrosia elatior* L.). – In: Botta-Dukát Z. & Balogh L. (eds), *The most important invasive plants in Hungary*, p. 189–201, Institute of Ecology and Botany, Hungarian Academy of Sciences, Vácrátót.
- Tarmi S., Helenius J. & Hyvönen T. (2009): Importance of edaphic, spatial and management factors for plant communities of field boundaries. – *Agric. Ecosyst. Environ.* 131: 201–206.
- Ujvárosi M. (1973): *Gyomnövények* [Weeds]. – *Mezőgazdasági Kiadó*, Budapest.
- Usio N., Nakajima H., Kamiyama R., Wakana I., Hiruta S. & Takamura N. (2006): Predicting the distribution of invasive crayfish (*Pacifastacus leniusculus*) in a Kusiro Moor marsh (Japan) using classification and regression trees. – *Ecol. Res.* 21: 271–277.
- Wilson P. & Aebischer N. (1995): The distribution of dicotyledonous arable weeds in relation to distance from the field edge. – *J. Appl. Ecol.* 32: 295–310.

Received 9 September 2010

Revision received 2 December 2010

Accepted 17 December 2010