

## Occurrence and habitat preferences of diploid and tetraploid cytotypes of *Centaurea stoebe* in the Czech Republic

Výskyt obou cytotypů *Centaurea stoebe* v České republice a jejich stanovištní nároky

Veronika Otisková<sup>1</sup>, Tomáš Koutecký<sup>2</sup>, Filip Kolář<sup>3,4</sup> & Petr Koutecký<sup>1\*</sup>

<sup>1</sup>Department of Botany, Faculty of Science, University of South Bohemia, Branišovská 31, CZ-370 05 České Budějovice, Czech Republic, e-mail: votisk@seznam.cz, kouta@prf.jcu.cz;

<sup>2</sup>Department of Forest Botany, Dendrology and Geobiocoenology, Faculty of Forestry and Wood Technology, Mendel University, Zemědělská 3, CZ-702 00 Brno, e-mail: koutaml@email.cz;

<sup>3</sup>Department of Botany, Faculty of Science, Charles University in Prague, Benátská 2, CZ-128 01 Prague, Czech Republic, e-mail: filip.kolar@gmail.com;

<sup>4</sup>Institute of Botany, Academy of Sciences of the Czech Republic, Průhonice 1, CZ-252 43 Průhonice, Czech Republic

\*corresponding author

Otisková V., Koutecký T., Kolář F. & Koutecký P. (2014): Occurrence and habitat preferences of diploid and tetraploid cytotypes of *Centaurea stoebe* in the Czech Republic. – Preslia 86: 67–80

Two ecologically and phenotypically distinct cytotypes, a diploid and tetraploid, are known in *Centaurea stoebe*. Diploids are widespread throughout Europe and occur mainly in semi-natural habitats (dry grasslands, rocky ledges, etc.). Tetraploids are probably native in south-eastern Europe and spreading in central and western Europe, where they frequently occur in man-made habitats (roads and railways, stone quarries, etc.). Tetraploids occur also in North America, where they rank among the most noxious invasive plants. Despite good knowledge on various life history traits and the invasiveness of tetraploids, detailed information on the distribution of cytotypes in its native range in Europe is still fragmentary and there is no karyological data on *C. stoebe* occurring in the Czech Republic. Using flow cytometric screening of 119 populations, we report for the first time the occurrence of both cytotypes in the Czech Republic and describe their habitat preferences. Diploids (94 localities) were more frequent than tetraploids (25 localities). Habitat preferences of the cytotypes confirmed the situation reported from other parts of central and western Europe: diploids markedly prevail in semi-natural habitats whereas tetraploids occupy mainly man-made habitats. The *C. stoebe* cytotypes can be distinguished as distinct subspecies and should be added to the current list of the Czech flora.

**Keywords:** *Centaurea* sect. *Acrolophus*, *Centaurea stoebe*, *Centaurea maculosa*, flow cytometry, cytogeography, distribution

### Introduction

*Centaurea stoebe* L. (synonyms *C. maculosa* Lam., *C. rhenana* Boreau) is one of the two central-European native species of a group traditionally recognized as *Centaurea* sect. *Acrolophus* (Cass.) DC. [*C.* subgen. *Acrolophus* (Cass.) Dobrocz. or *Acosta* Hill]. The other native species is *C. arenaria* Willd., which occurs in south-eastern Europe (up to southern Hungary). The third taxon present in central Europe is an alien species, *C. diffusa* Lam. (Dostál 1976, Greuter 2006–2009). The group is characterized by usually pinnatisect leaves with narrow segments, relatively small appendages of involucre bracts, which are shortly decurrent on bracts and relatively small capitula in a corymb-like inflorescence (e.g. Dostál 1976). Recent studies show that the traditional *C.* sect. *Acrolophus* together

with the other two traditional sections, *C. sect. Phalolepis* (Cass.) DC. and *C. sect. Willkommia* Blanca, form a monophyletic group of a rather unclear internal structure, which does not reflect the morphologically defined sections (Garcia-Jacas et al. 2006).

*Centaurea stoebe* occurs throughout most of Europe – from France in the west to Russia in the east (more or less to the border between Europe and Asia) and from Italy and Greece northwards to Poland and Baltic countries. In the United Kingdom, Switzerland, Netherlands, Belgium, Denmark and Scandinavia it is a non-native species (Meusel & Jäger 1992, Greuter 2006–2009). It occurs also in North America, where it ranks among the most noxious of invasive plants (e.g. Sheley et al. 1998, DiTomaso 2000, Skinner et al. 2000; referred to as *C. maculosa* by most American authors). Rare adventive occurrences are also reported from Russian Far East (Probatova et al. 1996) and Australia (Anonymus 2013). In the Czech Republic and surrounding countries it is quite frequent at low to medium altitudes, where it occurs in various types of dry more or less disturbed grassland, rocky and sandy areas, and in various ruderal habitats (railways, road margins etc.) (Oberdorfer 2001, Štěpánek & Koutecký 2004, Fischer et al. 2008, Španiel et al. 2008).

There are two cytotypes of *C. stoebe* – diploids ( $2n = 18$ ) and tetraploids ( $2n = 36$ ) (Španiel et al. 2008 and references therein). In addition, the occasional occurrence of B chromosomes and rare aneuploidy is documented among diploids (Španiel et al. 2008) and the exceptional occurrence of a hexaploid ( $2n = 54$ ) individual in a tetraploid population is recorded (Mráz et al. 2011). Diploids occur throughout the European range of this species. Tetraploids are reported from Germany, Switzerland, Austria, Italy, Slovakia, Hungary, the Balkans, Ukraine and Russia (Španiel et al. 2008 and references therein, Treier et al. 2009). In central Europe, populations of a single-cytotype are usual and mixed-ploidy populations are very rare (Španiel et al. 2008, Mráz et al. 2012b). There are only tetraploids in the invasive populations in North America (Treier et al. 2009, Mráz et al. 2011 and references therein) and the only report of diploids in North America by Treier et al. (2009) is most probably erroneous (Mráz et al. 2011). Interestingly, based on microsatellites (Marrs et al. 2008) and non-coding chloroplast DNA sequences (Hufbauer & Sforza 2008) it is hypothesized that there have been multiple introductions of tetraploids into North America and the Balkans, where tetraploids are more frequent than diploids (Mráz et al. 2011), is suggested as the source. The origin of the tetraploid cytotype is not clear. Based on sequences of nuclear ribosomal DNA (ITS region), Mráz et al. (2012a) postulate allopolyploid origin of the tetraploids with the diploid cytotype as one of the parents, but they failed to identify the second parent and the overall molecular diversity is rather low.

The success of the tetraploids that were introduced into North America (in contrast to the absence of diploids) might be due to several slight differences between the cytotypes in morphology, life cycle and growth, which can be advantageous in the somewhat more continental climate in North America compared to Europe (Treier et al. 2009, Henery et al. 2010). Tetraploids are mainly short-lived perennials (polycarpic), while diploids are predominantly monocarpic biennials (Treier et al. 2009, Henery et al. 2010, Mráz et al. 2011). Tetraploids also seem to flower earlier (often already in the first year), accumulate more biomass in early growth, allocate more biomass below-ground and have a lower specific leaf area (Treier et al. 2009, Henery et al. 2010, Collins et al. 2011, Mráz et al. 2011). Tetraploids also outcompete diploids in garden experiments (Collins et al. 2011, Thébault et al. 2011).

There are several morphological differences between diploids and tetraploids, although the variation in all characters overlaps and not all specimens can be determined with certainty. The most important morphological characters include: (i) presence of accessory rosettes (less than 3% of individuals in diploids, while 34% of tetraploids in the field and up to 74% in greenhouse conditions; this trait corresponds with their monocarpic and polycarpic life cycles; Mráz et al. 2011, 2012b), (ii) shape of involucre (more ovate ca 6.5–11.0 mm wide, mean length/width ratio 1.2 in diploids, more elongated ca 5–8 mm wide, mean length/width ratio 1.35 in tetraploids, Fischer et al. 2008, Jäger 2011, Mráz et al. 2011; this character is also expressed as number of florets in the morphometric studies of Španiel et al. 2008 and Mráz et al. 2011), and (iii) length of pappus (1.1–1.9 mm in diploids and 0.8–1.6 mm in tetraploids, Španiel et al. 2008; however, this character is not reliable, Mráz et al. 2011). Based on greenhouse cultivation, Mráz et al. (2011) also report minor differences in branch length, number of capitula, shape of leaves and colour of involucre bracts and flowers.

For the Czech Republic, there is no previous data on chromosome counts / ploidy levels in *C. stoebe* nor were the cytotypes distinguished morphologically (Štěpánek & Koutecký 2004). The aim of the present study is therefore to assess karyological variation and provide data on distribution and habitat preferences of the cytotypes of *C. stoebe* in the Czech Republic.

## Methods

### *Field sampling*

In total 119 localities were sampled, three of them consisted of two subsamples (microlocalities or different habitats); see Appendix 1 for details of the localities and Fig. 1 for a distribution map. Usually 5–10 individuals (at least 1 m apart to avoid collecting the same genet) were collected for flow cytometry (see Appendix 1). We collected one mature leaf per individual; the leaves were immediately placed in plastic bags and transferred to a laboratory, where they were stored up to 10 days at 4 °C. Habitat was assigned to one of the following types: (i) dry grassland (including man-made habitats abandoned for a long time with semi-natural steppe-like communities, such as old stone quarries), (ii) rocky ledges and terraces, (iii) open grassland on sand, (iv) ruderal vegetation (including road margins and along railway lines).

Preference of the cytotypes for the above habitats was tested using contingency tables, with Statistica 9 software (StatSoft 2010). The distribution map was prepared using DMAP 7.1 software (A. Morton, [www.dmap.org.uk](http://www.dmap.org.uk)). Voucher specimens are stored in the herbarium CBFS.

### *Flow cytometry*

DNA ploidy levels were determined using a Partec PA II flow cytometer (Partec GmbH., Münster, Germany) equipped with a mercury arc lamp. Samples were prepared following the simplified two-step protocol (Doležel et al. 2007). About 0.25 cm<sup>2</sup> of leaf tissue was chopped with a sharp razor blade together with about the same amount of the internal standard (*Glycine max* 'Polanka', 2C = 2.50 pg; Doležel et al. 1994) in a Petri dish containing

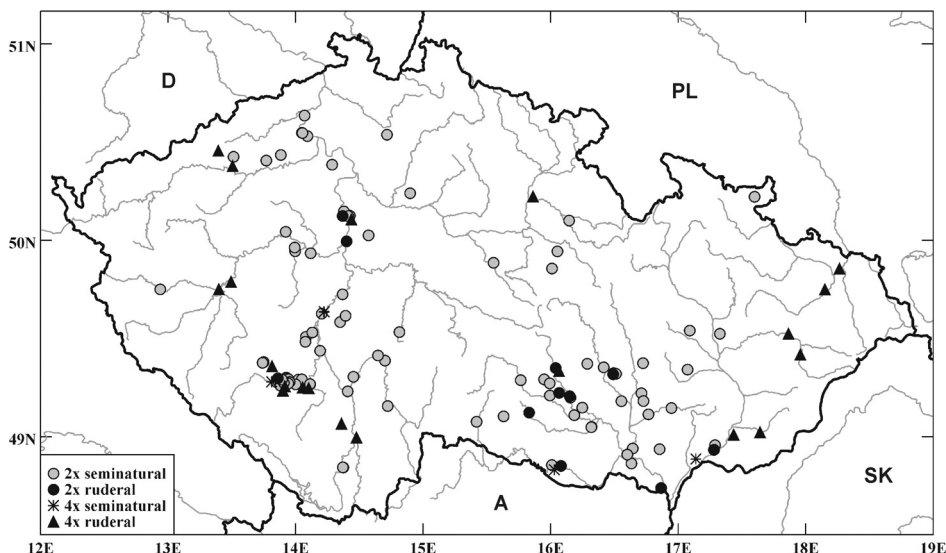


Fig. 1. – Map of the distribution of the localities of *Centaurea stoebe* sampled in the Czech Republic. Individual cytotypes and habitat types (ruderal and semi-natural; the latter includes three habitat types: dry grasslands, rocks and sand) are indicated by different symbols.

0.5 ml of ice-cold Otto I buffer (0.1M citric acid, 0.5% Tween-20). The suspension was filtered through a 42- $\mu$ m nylon mesh and incubated for about 1 min at room temperature. After incubation, 1 ml of the staining solution was added. The staining solution consisted of 1 ml of Otto II buffer (0.4M  $\text{Na}_2\text{HPO}_4 \cdot 12\text{H}_2\text{O}$ ), 2-mercaptoethanol (2  $\mu\text{l}/\text{ml}$ ) and the fluorochrome DAPI (4  $\mu\text{g}/\text{ml}$ ). Samples were run on the flow cytometer after about one minute of staining and the fluorescence intensity of 3000 particles recorded. Only histograms with coefficients of variation for the  $G_0/G_1$  peaks of both the sample and the standard below 3.0% were considered. To reduce the number of samples, we usually pooled up to 10 individuals from one population into a sample; leaves of all individuals were chopped together. Pooled samples could be used due to high resolution of the analyses, predominance of  $G_0/G_1$  nuclei and absence of endoreduplication (Fig. 2). Nevertheless, if it was suspected there were more DNA ploidy levels in a pooled sample or if the coefficients of variation of the peaks exceeded the 3% threshold, each plant from that sample was separately reanalysed. Results of the ploidy level analysis were calibrated using samples from populations for which there were direct chromosome counts.

Several samples were (for technical reasons) stained with propidium iodide instead of DAPI and measured using Partec CyFlow SL flow cytometer equipped with 532 nm (green) laser as the light source (see Koutecký et al. 2012 for details). For these samples, only ploidy level was estimated and they were not included in the summary statistics of fluorescence intensities.

#### Chromosome counts

Chromosomes of plants from one locality of the diploid (no. 45) and tetraploid (no. 107; see Appendix 1) cytotypes were counted and used to calibrate the results of flow

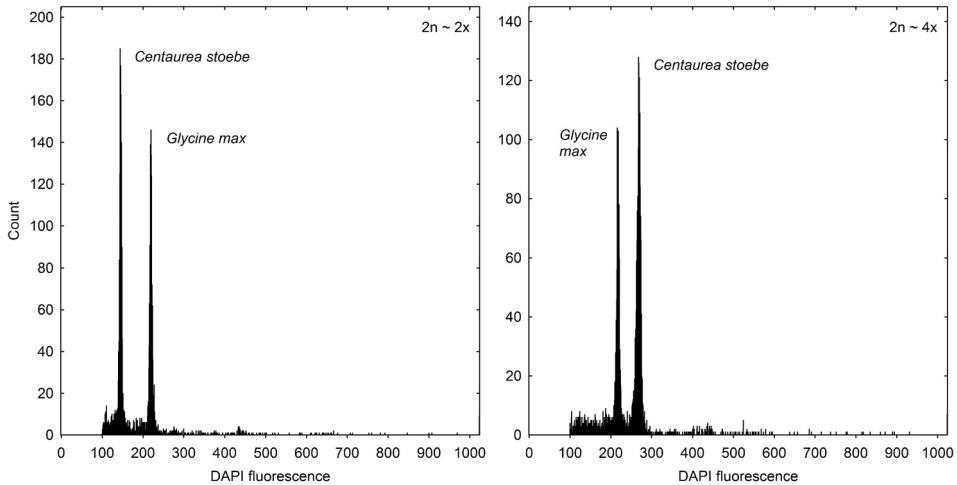


Fig. 2. – Histograms of DAPI fluorescence assessed using flow cytometry of diploid (left; pooled sample of six individuals) and tetraploid (right; eight individuals) cytotypes of *Centaurea stoebe*. The nuclei of the sample and the internal standard (*Glycine max* ‘Polanka’) were isolated, stained and analysed simultaneously.

cytometry. Chromosomes from root tips of several-day old seedlings germinated from seeds collected at the two localities were counted. Seeds were collected from three individuals per population and at least two seedlings from a seed family were examined. Sample preparation followed the method of Španiel et al. (2008).

## Results

### *Cytotype distribution*

Among 1100 cytotyped individuals from 119 localities we detected two groups of samples with different relative fluorescence intensities corresponding to diploid and tetraploid cytotypes, the ratio of their mean relative fluorescence was 1.89 (Fig. 2, Table 1). We recorded only a small variation within a ploidy level (5.5% and 4.5% for diploids and tetraploids, respectively), which can be attributed to random measurement errors. Chromosome counts  $2n = 18$  and  $2n = 36$  were confirmed for the selected populations of diploids and tetraploids, respectively. We did not find any mixed populations although in some areas the two cytotypes grow close to each other (the shortest distance was between localities no. 71 and 112, ~800 m).

In general, both cytotypes occur throughout the whole of the Czech Republic (Fig. 1), though they prefer different habitats (see the next section). Diploids were more frequent than tetraploids (94 and 25 localities, respectively, see Appendix 1 for ploidy levels of individual populations). The only exception seems to be in the north-east of the country, where *C. stoebe* occurs mainly in ruderal habitats according to floristic databases and where we detected only tetraploids.

Table 1. – Relative DNA contents of individual cytotypes of *Centaurea stoebe* assessed using flow cytometry with DAPI staining (the ratio relative to the internal standard *Glycine max* 'Polanka', which is the given unit relative DNA content). N = number of flow cytometry analyses/number of individuals, S.E. = standard error of mean.

Cytotype	N	Relative DNA content	S.E.	Range of relative DNA contents
2x	110/828	0.656	0.001	0.637–0.672
4x	33/272	1.238	0.002	1.214–1.269

### Habitat preferences

Diploids and tetraploids prefer different habitats in the Czech Republic (a  $4 \times 2$  contingency table,  $\chi^2 = 52.66$ ,  $df = 3$ ,  $P = 1 \times 10^{-10}$ ). Diploids were the only cytotype found on rocky ledges and terraces and strongly prevailed over tetraploids in (semi)natural grasslands and on sand (though there are only a few observations for the latter). At ruderal sites, about one third of the localities (12) were occupied by diploids and two thirds (21) by tetraploids (Fig. 3). Among ruderal sites, seven of 12 localities of diploids were on road margins or railways (the other localities were river dykes, quarries, etc.), while all localities of tetraploids were on roads or railway lines.

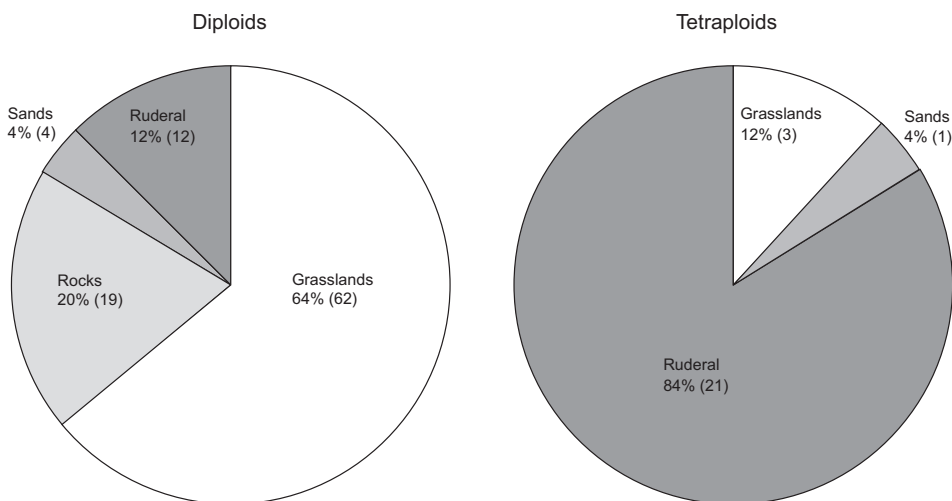


Fig. 3. – Pie diagram of the habitat preferences of diploid and tetraploid cytotypes of *Centaurea stoebe* in the Czech Republic. Percentage within a cytotype and actual number of localities studied (in parentheses) are provided for each of the four types of habitat. Note that three diploid localities were each divided into two sublocalities (occurrence in two types of habitat).

## Discussion

### Taxonomy

In the previous treatment of *C. stoebe* in the Flora of the Czech Republic (Štěpánek & Koutecký 2004), no infraspecific taxa were recognized. Based on an inspection of herbarium material, the two key morphological characters (size and shape of involucre and length of pappus) are only weakly correlated. However, morphometric studies of Španiel et al. (2008) and Mráz et al. (2011) clearly demonstrate morphological differences between the cytotypes of *C. stoebe*, though the former authors do not recommend formal classification due to overlapping values of most of the characters. Mráz et al. (2011) also challenge the length of pappus as a discriminating character, which can explain the inconsistency with other characters. The most important differences are life form and shape of involucre.

Our field experience of Czech populations is in accordance with the results of the cited morphometric studies; determination of flowering plants in the field is usually possible. Diploids usually have larger and more rounded capitula than tetraploids. Diploid populations contain mainly monocarpic plants (without accessory rosettes and usually single-stemmed), while polycarpic plants are present in tetraploid populations (accessory rosettes present, plants form a lax tuft with several stems). However, plant architecture and life cycle must be considered with caution. We repeatedly observed diploid plants that regenerated after some damage (cutting, animal grazing, etc.) from axillary buds just above the ground and formed several-stemmed individuals. There is also a certain amount of phenological and developmental variation that hinders determination of the cytotypes: plants collected late in the vegetation season generally have smaller capitula and capitula of higher orders (i.e. on lateral branches) are smaller and more cylindrical than terminal capitula. Other characters differentiating the cytotypes in standardized greenhouse conditions, such as number of capitula and shape of leaves and level of their dissection (Mráz et al. 2011) can not be used for field-collected material, because they are heavily influenced by site conditions and vary strongly even within a single population.

The cytotypes are reproductively isolated. Mixed populations are rare (Španiel et al. 2008, Mráz et al. 2012b, and this study) and, moreover, the cytotypes tend to form single-cytotype clusters within mixed populations due to different micro-habitat preferences and limited seed dispersal (Mráz et al. 2012b). Hybridization between diploids and tetraploids is further hampered by a strong post-zygotic barrier (Mráz et al. 2012b), similar to that in other *Centaurea* taxa (Hardy et al. 2001, Koutecký et al. 2011, 2012). Triploid hybrids within mixed populations of *C. stoebe* cytotypes are extremely rare and nearly sterile (Mráz et al. 2012b) and possible tetraploid hybrids due to unreduced gametes were not found.

The reproductive isolation, morphological differences, different habitat requirements and overall distribution of the cytotypes justifies treating them as distinct taxa. Due to overlapping morphological variation and unclear phylogenetic relations, the traditional rank of subspecies seems to be the most appropriate, at least until the phylogeny of the group is fully resolved. The name *C. stoebe* L. subsp. *stoebe* refers to diploids and the name *C. stoebe* subsp. *australis* (A. Kern.) Greuter is applied to tetraploids in recent literature (e.g. Greuter 2006–2009, Fischer et al. 2008, Jäger 2011), although the nomenclature of the tetraploids is not definitely resolved and changes may be expected (Španiel et al. 2008, Mráz et al. 2011). Our results thus provide a rationale for the addition of both taxa to the current list of the flora of the Czech Republic (Daníhelka et al. 2012).

### *Distribution and habitat preferences*

Both cytotypes (subspecies) occur throughout the Czech Republic. This pattern is somewhat different from neighbouring Slovakia, where Španiel et al. (2008) found tetraploids only in the warmest area (the south of the country). However, this difference may just reflect the greater sampling effort in our study (119 vs 40 localities), which was designed to include both seminatural and ruderal stands. For example, occurrence of tetraploids in north-western Slovakia can be expected, since we found them on both main railway lines leading to this region.

We did not find any mixed populations of diploids and tetraploids, although they are known from Slovakia and Austria (Španiel et al. 2008, Mráz et al. 2012b). Rare occurrence of mixed populations in the Czech Republic is probable and might be revealed using more extensive sampling (both more populations and more individuals per population, since the cytotype composition can be biased to one of the cytotypes, usually diploids; Mráz et al. 2012b). Mixed populations can be expected especially in the south-east of the country, where diploids are frequent and sometimes occur close to ruderal sites or even colonize ruderal sites including railways where otherwise tetraploids frequently occur.

Habitat preferences of the two cytotypes in the Czech Republic are similar to that recorded in other areas (e.g. Španiel et al. 2008, Mráz et al. 2012b). There is a certain ecological differentiation between the cytotypes, though not perfect. Diploids were the only cytotype found on rocky ledges and prevailed in semi-natural dry grasslands. Moreover, two of the three localities of tetraploids in dry grasslands could have been colonized recently: a disturbed meadow along a local road (locality no. 100) and a grassy slope between forest edge and a local road (locality no. 103); the latter locality is close to a railway line along which tetraploids frequently occur. The only recently undisturbed (“natural”) locality of tetraploids is the heathland and steppe-like vegetation (formerly a pasture) at Kraví hora hill near Znojmo in the south-east of the country (locality no. 112); such sites might be the natural habitat of tetraploids. Five localities with open vegetation on sand were sampled. Interestingly, three of them were used as military training areas in the second half of 20th century (localities no. 11, 93, 119). No obvious pattern can be seen, diploids occurred at four of these localities (including two former military areas), while tetraploids occurred at only one. Ruderal sites, such as railways, road margins and quarries, are the only habitats where tetraploids prevail over diploids. However, diploids also occasionally occur at ruderal sites (including railways), especially in the warm area in the south-east of the country.

In conclusion, distribution of the cytotypes may reflect their different migration history. Diploid, *C. stoebe* subsp. *stoebe*, represent a native “relic” element confined to sites with suitable vegetation. However, as a short-lived plant producing quite a lot of seed it is able to colonize new localities, although there is some limitation due to absence of any structures for long distance seed dispersal. The dispersal limitation is obvious from the uneven frequency of occurrence at ruderal sites. Diploids occur in ruderal vegetation mainly in areas where they have many “natural” localities (esp. south-eastern Moravia, where eight of 12 occurrences on ruderal sites are located), that is, where many seeds are produced and the localities are close enough to each other. In contrast, in areas where “natural” occurrence is rare occurrence in ruderal vegetation is also rare (for example, only one ruderal site with a diploid population – a stone quarry – was found in southern Bohemia, despite intense sampling).



Tetraploid, *C. stoebe* subsp. *australis*, might be native only to south-eastern Europe and to have spread to central Europe only recently, because it is reported mainly in man-made habitats such as railways, roadsides or stone quarries (Mráz et al. 2011). Our data are in accordance with this pattern. Only four of 25 occurrences of tetraploids we recorded were in semi-natural sites and, moreover, one of these four is close to other tetraploid localities on a railway line, and two others are influenced by recent human activity (a ruderalized meadow and a former military training area). All occurrences of tetraploids at ruderal sites were on road margins and along railways lines and it is thus probable that the tetraploid subspecies is spreading along transportation routes in the Czech Republic. However, we cannot exclude the possibility that the tetraploid subspecies might be native to warm areas, especially in the south-east of the country (locality no. 112 and similar). A more detailed study including a revision of herbarium material is needed to assess the history of *Centaurea stoebe* subsp. *australis* in the Czech Republic in order to judge whether it should be included in the list of alien taxa (Pyšek et al. 2012).

### Acknowledgements

We thank Patrik Mráz and Stanislav Španiel for their valuable advice on our study and three anonymous reviewers for helpful comments on the manuscript. We are grateful to all colleagues who collected samples in the field: Libor Ekrť, Michal Hroneš, Alena Jírová, Petra Karešová, Adam Knotek, Lucie Kobrlová, Pavel Kúr, Martin Lepší, Petr Lepší, Jaroslava Nesvadbová, Čestmír Ondráček, Radim Paulič, Milan Štech, Tāňa Štechová, Jan Štěpánek, Jana Tkáčiková, Bohumil Trávníček. Tony Dixon kindly improved our English.

### Souhrn

Sledovali jsme rozšíření a stanovištní vazbu cytotypů *Centaurea stoebe* v České republice, odkud karyologické údaje o tomto druhu dosud chyběly. Metodou průtokové cytometrie jsme analyzovali rostliny ze 119 lokalit; na 94 se vyskytovali diploidi a na 25 tetraploidi. Nebyly nalezeny žádné smíšené populace. Počítání chromosomů u dvou vybraných populací potvrdilo chromosomové počty udávané ze zahraničí, tj.  $2n = 18$  pro diploidy a  $2n = 36$  pro tetraploidy. Ve shodě s údaji z jiných částí střední Evropy se na polopřirozených stanovištích (hrany a terásy skal, suché trávníky, písčiny) vyskytovali především diploidi, zatímco na ruderálních stanovištích (hlavně železnice, okraje silnic, lomy apod.) převažovali tetraploidi. Diploidi se ale na ruderálních stanovištích také vyskytují (zhruba třetina lokalit), zvláště v oblasti jižní Moravy, kde jsou velmi hojní i na polopřirozených stanovištích, odkud mohou antropogenní stanoviště kolonizovat. Naše terénní zkušenosti potvrzují morfologické rozdíly udávané v literatuře (diploidi převážně monokarpiční, tj. po odkvětu odumírající, bez postranních růžic na bázi kvetoucí lodyhy, a s okrouhlejšími zákrovky, průměrný poměr délky a šířky 1,2, šířka zákrovu 6,5–11 mm; tetraploidi často polykarpiční, tj. po odkvětu se na bázi lodyhy vytváří postranní růžice, s válcovitými zákrovky, průměrný poměr délky a šířky 1,35, šířka zákrovu 5–8 mm). Na základě v literatuře udávané reprodukční izolace, morfologických rozdílů a rozdílu ve stanovištní vazbě navrhuje – ve shodě s literaturou okolních zemí – i v České republice oba cytotypy rozlišovat na úrovni poddruhů, tj. *C. stoebe* subsp. *stoebe* (diploidi) a *C. stoebe* subsp. *australis* (tetraploidi).

### References

- Anonymus (2013): Australian Plant Name Index, IBIS database, Centre for Australian National Biodiversity Research, Australian Government, Canberra. – URL: <http://www.cpb.gov.au/cgi-bin/apni> (accessed 10 April 2013).
- Collins A. R., Naderi R. & Müller-Schärer H. (2011): Competition between cytotypes changes across a longitudinal gradient in *Centaurea stoebe* (Asteraceae). – *Am. J. Bot.* 98: 1935–1942.
- Danihelka J., Chrtěk J. & Kaplan Z. (2012): Checklist of vascular plants of the Czech Republic. – *Preslia* 84: 647–811.

- DiTomaso J. M. (2000): Invasive weeds in rangelands: species, impacts, and management. – *Weed Sci.* 48: 255–265.
- Doležel J., Doleželová M. & Novák F. J. (1994): Flow cytometric estimation of nuclear DNA amount in diploid bananas (*Musa acuminata* and *M. balbisiana*). – *Biol. Plant.* 36: 351–357.
- Doležel J., Greilhuber J. & Suda J. (2007): Estimation of nuclear DNA content in plants using flow cytometry. – *Nature Protocols* 2: 2233–2244.
- Dostál J. (1976): *Centaurea* L. – In: Tutin T. G., Heywood V. H., Burges N. A., Valentine D. H., Walters S. M. & Webb D. A. (eds), *Flora Europaea* 4: 254–301, Cambridge University Press, Cambridge.
- Fischer M. A., Adler W. & Oswald K. (2008): Exkursionsflora für Österreich, Liechtenstein und Südtirol, Ed. 3. – Land Oberösterreich & Biologiezentrum der OÖ Landesmuseen, Linz.
- García-Jacas N., Uysal T., Romashchenko K., Suárez-Santiago V. N., Ertuğrul K. & Susanna A. (2006): *Centaurea* revisited: a molecular survey of the *Jacea* group. – *Ann. Bot.* 98: 741–753.
- Greuter W. (2006–2009): *Compositae* (pro major parte). – In: Greuter W. & von Raab-Straube E. (eds), *Compositae*. Euro+Med Plantbase, URL: <http://ww2.bgbm.org/EuroPlusMed> (accessed 29 March 2013).
- Hardy O. J., de Loose M., Vekemans X. & Meerts P. (2001): Allozyme segregation and inter-cytotype mating barriers in the polyploid complex *Centaurea jacea*. – *Heredity* 87: 136–145.
- Henry M. L., Bowman G., Mráz P., Treier U. A., Gex-Fabry E., Schaffner U. & Müller-Schärer H. (2010): Evidence for a combination of pre-adapted traits and rapid adaptive change in the invasive plant *Centaurea stoebe*. – *J. Ecol.* 98: 800–813.
- Hufbauer R. A. & Sforza R. (2008): Multiple introductions of two invasive *Centaurea* taxa inferred from cpDNA haplotypes. – *Diversity Distrib.* 14: 252–261.
- Jäger E. J. (ed.) (2011): Rothmaler, Exkursionsflora von Deutschland, Gefäßpflanzen: Grundband. Ed. 20. – Spektrum Akademischer Verlag, Heidelberg.
- Koutecký P., Baďurová T., Štech M., Košnar J. & Karásek J. (2011): Hybridization between diploid *Centaurea pseudophrygia* and tetraploid *C. jacea* (Asteraceae): the role of mixed pollination, unreduced gametes, and mentor effects. – *Biol. J. Linn. Soc.* 104: 93–106.
- Koutecký P., Štěpánek J. & Baďurová T. (2012): Differentiation between diploid and tetraploid *Centaurea phrygia*: mating barriers, morphology and geographic distribution. – *Preslia* 84: 1–32.
- Marrs R. A., Sforza R. & Hufbauer R. A. (2008): Evidence for multiple introductions of *Centaurea stoebe micranthos* (spotted knapweed, Asteraceae) to North America. – *Mol. Ecol.* 17: 4197–4208.
- Meusel H. & Jäger E. J. (1992): Vergleichende Chorologie der zentraleuropäischen Flora. Band 3. – Gustav Fischer Verlag, Jena.
- Mráz P., Bouchrier R. S., Treier U. A., Schaffner U. & Müller-Schärer H. (2011): Polyploidy in phenotypic space and invasion context: a morphometric study of *Centaurea stoebe* s.l. – *Int. J. Plant Sci.* 172: 386–402.
- Mráz P., García-Jacas N., Gex-Fabry E., Susanna A., Barres L. & Müller-Schärer H. (2012a): Allopolyploid origin of highly invasive *Centaurea stoebe* s.l. (Asteraceae). – *Mol. Phylog. Evol.* 62: 612–623.
- Mráz P., Španiel S., Keller A., Bowmann G., Farkas A., Šingliarová B., Rohr R. P., Broennimann O. & Müller-Schärer H. (2012b): Anthropogenic disturbance as a driver of microspatial and microhabitat segregation of cytotypes of *Centaurea stoebe* and cytotypic interactions in secondary contact zones. – *Ann. Bot.* 110: 615–627.
- Oberdorfer E. (2001): Pflanzensoziologische Exkursionsflora für Deutschland und angrenzende Gebiete. Ed. 8. – Eugen Ulmer, Stuttgart.
- Probatova N. S., Rudyka E. G. & Sokolovskaya A. P. (1996): Chisla khromosom sinantropnykh vidov rastenii s Dalnego vostoka Rossii [Chromosome numbers in synanthropic plants from the Russian Far East]. – *Bot. Zhurn.* 81: 98–101.
- Pyšek P., Danihelka J., Sádlo J., Chrtek J., Chytrý M., Jarošík V., Kaplan Z., Krahulec F., Moravcová L., Pergl J., Štajerová K. & Tichý L. (2012): Catalogue of alien plants of the Czech Republic (2nd edition): checklist update, taxonomic diversity and invasion patterns. – *Preslia* 84: 155–255.
- Sheley R. L., Jacobs J. S. & Carpinelli M. F. (1998): Distribution, biology, and management of diffuse knapweed (*Centaurea diffusa*) and spotted knapweed (*Centaurea maculosa*). – *Weed Technol.* 12: 353–362.
- Skinner K., Smith L. & Rice P. (2000): Using noxious weed lists to prioritize targets for developing weed management strategies. – *Weed Sci.* 48: 640–644.
- Španiel S., Marhold K., Hodálová I. & Lihová J. (2008): Diploid and tetraploid cytotypes of *Centaurea stoebe* (Asteraceae) in Central Europe: morphological differentiation and cytotypic distribution patterns. – *Folia Geobot.* 43: 131–158.
- StatSoft (2010): STATISTICA (data analysis software system), version 9.1. – StatSoft Inc., Tulsa, URL: <http://www.statsoft.com>.

- Štěpánek J. & Koutecký P. (2004): *Centaurea* L. – In: Slavík B. & Štěpánková J. (eds), Květena České republiky [Flora of the Czech Republic], 7: 426–449. Academia, Praha.
- Thébault A., Gillet F., Müller-Schärer H. & Buttler A. (2011): Polyploidy and invasion success: trait trade-offs in native and introduced cytotypes of two *Asteraceae* species. – *Plant Ecol.* 212: 315–325.
- Treier U. A., Broennimann O., Normand S., Guisan A., Schaffner U., Steinger T. & Müller-Schärer H. (2009): Shift in cytotype frequency and niche space in the invasive plant *Centaurea maculosa*. – *Ecology* 90: 1366–1377.

Received 14 May 2013

Revision received 25 September 2013

Accepted 11 November 2013

Appendix 1. – List of localities of *Centaurea stoebe* in the Czech Republic sampled during this study. The localities are numbered within a cytotype roughly in a north-west to south-east direction. The format of the data is: Locality number. Town (district): localization; habitat type; coordinates (WGS 84); altitude; collection date; collector; number of individuals analysed using flow cytometry. Abbreviations of habitat types: gr – grasslands, ro – rocks, ru – ruderal, sa – sands (note that in Fig. 1 the habitat types gr, ro, sa are grouped as semi-natural habitats). Abbreviations of collectors: FK – Filip Kolář, MŠ – Milan Štech, PK – Petr Koutecký, RP – Radim Paulič, TK – Tomáš Koutecký, VO – Veronika Otisková.

*Centaurea stoebe* subsp. *stoebe* (diploids)

**1.** Voděrády (distr. Chomutov): grassy slope in a small valley N of the village; gr; 50°25'29"N 13°30'51"E; 270 m; 10 Sep 2012; Č. Ondráček; **10 – 2.** Raná (distr. Louny): ca 0.8 km SW of the church, steppic grassland on the SE slope of Raná hill; gr; 50°24'20"N 13°46'17"E; 370 m; 6 Sep 2012; MŠ; **10 – 3.** Hnojnice (distr. Louny): ca 0.9 km SE of the village, steppic grassland by the border of Kamenná slunce nature reserve; gr; 50°26'02"N 13°53'08"E; 250 m; 6 Sep 2012; MŠ; **7 – 4.** Ústí nad Labem-Brná (distr. Ústí nad Labem): N of the village, rocky ledges and stony slope; ro; 50°38'06"N 14°04'16"E; 400 m; 30 Apr 2012; PK; **5 – 5.** Velké Žernoseky (distr. Litoměřice): rock "Kalvárie" ca 1.3 km NW of the church; ro; 50°32'48"N 14°03'00"E; 420 m; 1 May 2012; T. Štechová; **8 – 6.** Velké Žernoseky (distr. Litoměřice): ca 1 km NW of the church, rocks SW of the summit of Velká Vendula hill; ro; 50°32'47"N 14°03'15"E; 190 m; 1 May 2012; T. Štechová; **5 – 7.** Žalhostice (distr. Litoměřice): ca 0.6 km NNW of the railway station, steppic grassland near the summit of Radobýl hill; gr; 50°31'48"N 14°05'37"E; 395 m; 1 May 2012; T. Štechová; **5 – 8.** Vražkov (distr. Litoměřice): rocks on the SW slope of Říp hill, ca 120 m SW of its summit, NE of the village; ro; 50°23'05"N 14°17'17"E; 400 m; 26 Jan 2013; FK; **3 – 9.** Bezděz (distr. Česká Lípa): steppic grassland in the foothills of Bezděz hill, on the N edge of the village; gr; 50°32'14"N 14°43'02"E; 460 m; 17 Aug 2012; MŠ; **5 – 10.** Milíkov (distr. Tachov): dry grassland on the steep slope on the left bank of the Mže River, N of the village; gr; 49°45'00"N, 12°56'24"E; 380 m; 15 Sep 2013; MŠ; **14 – 11.** Milovice (distr. Nymburk): dry grassland on sand, by the former military airport NE of the town; sa; 50°14'22"N 14°53'58"E; 200 m; 12 May 2012; FK; **7 – 12.** Praha-Suchbát (distr. Praha): steppic grassland on the south slope of Unětický potok valley, N of the town; gr; 50°08'49"N 14°22'47"E; 240 m; 14 May 2011; FK; **3 – 13.** Praha-Lysolaje (distr. Praha): ground of the former soil-pit on the SW edge of the town; ru; 50°07'24"N 14°22'11"E; 270 m; 25 Apr 2013; FK; **4 – 14.** Praha-Troja (distr. Praha): steppic grassland on Velká skála hill; gr; 50°07'29"N 14°25'34"E; 410 m; 14 May 2012; FK; **3 – 15.** Praha-Troja (distr. Praha): dry grassland on Salabka hill; gr; 50°07'23"N 14°24'47"E; 250 m; 29 Sep 2012; FK; **5 – 16.** Zbečno (distr. Rakovník): rocky ledge on Pěnčina ridge, NE of the village; ro; 50°02'34"N 13°55'24"E; 360 m; 19 Nov 2012; TK; **2 – 17.** Hudlice (distr. Beroun): ca 1.5 km E of the church, dry grassy slope by Stará ves nature reserve; gr; 49°57'46"N 13°59'39"E; 320 m; 3 Oct 2012; P. Karešová; **3 – 18.** Trubín (distr. Beroun): steppic grassland on the S slope of Trubínský vrch hill, NW of the village; gr; 49°56'39"N 13°59'49"E; 340 m; 3 Oct 2012; P. Karešová; **3 – 19.** Srbsko (distr. Beroun): ca 0.9 km WSW of the railway station, steppic grassland; gr; 49°56'02"N 14°07'12"E; 350 m; 15 Sep 2012; P. Lepší; **10 – 20.** Praha-Zbraslav (distr. Praha): a dyke by the confluence of Vltava and Berounka rivers, cca 2 km SSE of the town; ru; 49°59'38"N 14°24'01"E;

190 m; 25 May 2011; FK; 1 – **21.** Praha-Pitkovice (distr. Praha): grassy slope NW of the village; gr; 50°01'29"N 14°34'23"E; 275 m; 25 Apr 2013; FK; 4 – **22.** Nalžovické Podhájí (distr. Příbram): edges of Albertovy skály rocks, ca 1.4 km N of the centre of the village; ro; 49°43'26"N 14°22'09"E; 400 m; 7 May 2010; PK; 3 – **23.** Zduchovice (distr. Příbram): rocks above Vltava River, ca 1.4 km SSW of the village; ro; 49°37'34"N 14°12'19"E; 400 m; 25 Apr 2011; PK; 10 – **24.** Vysoký Chlumec (distr. Příbram): grassy slope above a road on the SE edge of the village; gr; 49°36'55"N 14°23'33"E; 450 m; 23 Apr 2011; PK; 10 – **25.** Skoupý (distr. Příbram): dry grassland on a limestone hill ca 0.7 km NE of the centre of the village; gr; 49°34'59"N 14°20'59"E; 560 m; 23 Apr 2011; PK; 10 – **26.** Mladá Vožice (distr. Tábor): rock edge on the E slope of Hrad hill, E of the town; ro; 49°31'56"N 14°48'53"E; 480 m; 6 Jun 2012; VO & PK; 8 – **27.** Pukňov (distr. Písek): dry grassy slope ca 0.2 km SW from the W end of the village; gr; 49°31'49"N 14°07'56"E; 450 m; 27 Jun 2012; VO & PK; 10 – **28.** Dolní Nerestce (distr. Písek): dry grassland in an abandoned limestone quarry, ca 0.9 km NNE of the village; gr; 49°30'28"N 14°04'53"E; 460 m; 17 Apr 2011; PK; 7 – **29.** Krsice (distr. Písek): dry grassy slope in the village, ca 0.5 km SE of the church; gr; 49°28'57"N 14°04'42"E; 420 m; 17 Apr 2011; PK; 9 – **30.** Zvíkovské Podhradí (distr. Písek): rocks S of the castle Zvíkov, ca 1.4 km NNW of the village; ro; 49°26'14"N 14°11'37"E; 380 m; 27 Jun 2012; VO & PK; 10 – **31.** Svěradice (distr. Klatovy): dry grassy slope E of the football pitch, N of the village; gr; 49°22'32"N 13°44'30"E; 470 m; 27 Jun 2012; VO & PK; 10 – **32.** Svěradice (distr. Klatovy): dry grassland in an abandoned sand-pit, ca 1.2 km NE of the village; gr; 49°22'46"N 13°45'05"E; 485 m; 3 Jun 2012; RP; 10 – **33.** Střela (distr. Strakonice): 1.1 km N of the church, dry grassy slope on the south slope of Banina hill; gr; 49°16'38"N 13°51'12"E; 420 m; 23 Jun 2011; VO & PK; 20 – **34.** Krty (distr. Strakonice): an active limestone quarry NE of the village; ru; 49°17'48"N 13°51'42"E; 440 m; 3 Jun 2012; RP; 10 – **35.** Strakonice (distr. Strakonice): edge of Velká skála rock, W of the town part Podskalí; ro; 49°15'33"N 13°52'54"E; 420 m; 27 May 2012; RP; 10 – **36.** Strakonice (distr. Strakonice): NNE of the town, dry grassy slope on the ESE foothills of Šibeník hill; gr; 49°16'23"N 13°54'32"E; 450 m; 25 May 2012; RP; 10 – **37.** Drouzetice (distr. Strakonice): an abandoned football pitch and grassy slope above it, NE of the village; gr; 49°17'25"N 13°53'38"E; 470 m; 3 Jun 2012; RP; 10 – **38.** Domanice (distr. Strakonice): ca 0.5 km ENE of the church, grassy forest margin; gr; 49°18'00"N 13°55'40"E; 475 m; 21 May 2011; P. Kúr; 10 – **39.** Domanice (distr. Strakonice): ca 0.65 km ESE of the church, grassy forest margin; gr; 49°17'47"N 13°55'43"E; 490 m; 21 May 2011; P. Kúr; 10 – **40.** Slaník (distr. Strakonice): grassy forest margin at the south foothills of Na Hájčích hill, NW of the village; gr; 49°16'14"N 13°56'36"E; 400 m; 23 May 2012; RP; 10 – **41.** Rovná (distr. Strakonice): an abandoned limestone pit on Zbuš hill, ca 1 km NW of the village; gr; 49°17'33"N 13°56'40"E; 430 m; 21 May 2011; P. Kúr; 10 – **42.** Rovná (distr. Strakonice): dry meadow on a limestone slope, ca 0.7 km S of the village; gr; 49°16'39"N 13°57'13"E; 400 m; 23 May 2012; RP; 10 – **43.** Štěkeň (distr. Strakonice): rocky ledge ca 0.25 km SW of the castle, W of the village; ro; 49°15'58"N 14°00'01"E; 400 m; 23 Jun 2011; VO & PK; 7 – **44.** Vítkov (distr. Strakonice): dry meadow ca 0.35 km NW of the centre of the village; gr; 49°17'25"N 14°01'19"E; 420 m; 3 Jun 2011; VO & PK; 10 – **45.** Dobeš (distr. Písek): dry grassy slope S of the village, by the road to Kestřany; gr; 49°17'29"N 14°03'01"E; 395 m; 3 Jun 2011; VO & PK; 20 – **46.** Putim (distr. Písek): dry grassland ca 0.35 km WNW of the church; gr; 49°16'01"N 14°06'53"E; 380 m; 23 Jun 2011; VO & PK; 25 – **47.** Tábor (distr. Tábor): rock above Lužnice river, W of the town, ca 200 m SE of Klokoaty monastery; ro; 49°24'47"N 14°38'49"E; 400 m; 6 Jun 2012; VO & PK; 10 – **48.** Sezimovo Ústí (distr. Tábor): dry grassy slope by the border of Luna nature reserve, N of the town; gr; 49°23'11"N 14°42'07"E; 405 m; 28 Apr 2012; FK; 10 – **49.** Bechyně (distr. Tábor): grassy slope above a road to Radětice, ca 100 m N of the bridge over Smutná river, NW of the town; gr; 49°18'16"N 14°27'15"E; 380 m; 6 Jun 2012; VO & PK; 5 – **50.** Týn nad Vltavou (distr. České Budějovice): dry stony slope and rocky ledge, by Semeneč view point, NW of the town; ro; 49°13'50"N 14°24'34"E; 390 m; 6 Jun 2012; VO & PK; 10 – **51.** Vítkov nad Lužnicí (distr. Tábor): dry grassland in the N part of the village [this occurrence is most probably not native, since at the same place several other thermophilous species occur that are not native in this area, e.g. *Filipendula vulgaris*, *Trifolium alpestre*, *Veronica teucrium*]; gr; 49°09'19"N 14°43'25"E; 390 m; 26 May 2012; PK; 10 – **52a.** Černice (distr. Český Krumlov): rocks on the right bank of Vltava river, ca 0.8 km NW of the centre of the village; ro; 48°50'35"N 14°22'19"E; 490 m; 21 Aug 2012; VO & PK; 5 – **52b.** Černice (distr. Český Krumlov): rocks on the right bank of Vltava river, ca 0.65 km NW of the centre of the village; ro; 48°50'34"N 14°22'30"E; 500 m; 21 Aug 2012; VO & PK; 10 – **53.** Zdelov (distr. Rychnov nad Kněžnou): dry grassland on sand in the S edge of the grounds of a farm in the middle part of the village; sa; 50°06'01"N 16°08'44"E; 280 m; 4 Sep 2013; VO & PK; 20 – **54.** Mravín (distr. Chrudim): dry steep grassy slope on the W edge of the village; gr; 49°56'34"N 16°03'14"E; 320 m; 4 Sep 2013; VO & PK; 10 – **55.** Skuteč-Štěpánov (distr. Chrudim): dry grassy slope ca 0.8 km ESE of the centre of the village; gr; 49°51'21"N 16°00'41"E; 410 m; 4 Sep 2013; VO & PK; 10 – **56.** Ronov nad Doubravou (distr. Chrudim): dry grassy slope ca 0.2 km NW of the railway stop Žlebské Chvalovice, E of the village; gr; 49°53'06"N 15°33'12"E; 290 m; 4 Sep 2013; VO & PK; 2 – **57.** Dačice, part Toužín (distr. Jindřichův Hradec): dry grassy slope N of the village; gr; 49°04'32"N 15°25'10"E; 470 m; 28 Jun 2011; L. Ekrt; 2 – **58.** Krasovice (distr. Jihlava): dry grassland in an aban-

doned limestone quarry, ca 2 km SE of the village; gr; 49°06'11"N 15°37'55"E; 510 m; 7 Jun 2011; L. Ekrt; 10 – **59**. Čichov (distr. Třebíč): dry grassland Na Skaličce, NE of the village; gr; 49°17'14"N 15°45'59"E; 430 m; 4 Aug 2012; FK; 4 – **60**. Šebkovice (distr. Třebíč): railway station; ru; 49°07'20"N 15°49'57"E; 460 m; 5 Jul 2011; MŠ; 5 – **61a**. Velké Meziříčí (distr. Žďár nad Sázavou): ca 2.1 km ESE of the church, dry grassy slope N of the highway Praha-Brno; gr; 49°20'57"N 16°02'23"E; 480 m; 6 Jul 2011; PK; 5 – **61b**. Velké Meziříčí (distr. Žďár nad Sázavou): ca 2.1 km ESE of the church, margin of a road N of the highway Praha-Brno; ru; 49°20'56"N 16°02'25"E; 480 m; 6 Jul 2011; PK; 6 – **62**. Rudíkov (distr. Třebíč): dry grassy slope on the NE edge of the village; gr; 49°17'30"N 15°57'01"E; 540 m; 4 Jul 2011; PK; 10 – **63**. Budišov (distr. Třebíč): ca 0.5 km WNW of the church, dry grassy slope; gr; 49°16'17"N 15°59'38"E; 485 m; 4 Jul 2011; PK; 10 – **64**. Vladislav (distr. Třebíč): ca 0.45 km ESE of the church, rocks above Jihlava river; ro; 49°12'33"N 15°59'39"E; 400 m; 7 Jul 2011; PK; 10 – **65**. Studenec (distr. Třebíč): W part of the railway station, N of the town; ru; 49°13'21"N 16°04'02"E; 440 m; 4 Jul 2011; J. Štěpánek; 4 – **66**. Náměštl nad Oslavou (distr. Třebíč): grassy strip between railway line and a local road and garages, ca 200 ESE of the railway station; ru; 49°12'20"N 16°09'03"E; 390 m; 8 Jul 2011; PK; 3 – **67**. Náměštl nad Oslavou (distr. Třebíč): dry grassy slope, ca 0.15 km W of the railway bridge S of the town; gr; 49°11'54"N 16°09'20"E; 360 m; 8 Jul 2011; PK; 10 – **68**. Ketkovice (distr. Brno-venkov): ca 1.7 km SW of the church, dry grasslands above an abandoned quarry; gr; 49°08'52"N 16°14'55"E; 370 m; 5 Jul 2011; PK; 10 – **69**. Mohelno (distr. Třebíč): edge of steppic grassland on serpentinite, S of the village; gr; 49°06'33"N 16°11'09"E; 380 m; 14 Sep 2012; FK; 9 – **70a**. Moravský Krumlov (distr. Znojmo): dry grassy slope, E of the town, ca 200 m NE of St. Florian church; gr; 49°02'58"N 16°19'19"E; 290 m; 6 Jul 2011; A. Jírová, M. Lepší & P. Lepší; 8 – **70b**. Moravský Krumlov (distr. Znojmo): rocks by St. Florian church, E of the town; ro; 49°02'52"N 16°19'11"E; 280 m; 1 Jun 2012; MŠ; 10 – **71**. Znojmo (distr. Znojmo): rocky slope S of the castle, on the SW edge of the town; ro; 48°51'17"N 16°02'36"E; 260 m; 26 Oct 2012; TK; 5 – **72**. Znojmo (distr. Znojmo): ruderal vegetation in the S part of the railway station; ru; 48°51'03"N 16°03'25"E; 259 m; 26 Oct 2012; TK; 15 – **73**. Ostrov (distr. Brno-venkov): dry meadow ca 0.7 km ESE of the village; gr; 49°22'14"N 16°17'18"E; 415 m; 9 Oct 2012; TK; 5 – **74**. Tišnov (distr. Brno-venkov): steppic grassland on the S slope of Květnice hill, NW of the town; gr; 49°21'10"N 16°24'59"E; 340 m; 29 Apr 2011; PK; 5 – **75**. Malhostovice (distr. Brno-venkov): ca 1.2 km SW of the church, Drásovský kopeček hill, dry grassland on a limestone; gr; 49°19'25"N 16°29'44"E; 320 m; 30 Apr 2011; PK; 10 – **76**. Čebín (distr. Brno-venkov): edge of a road to a limestone quarry on the E slope of Čebínka hill, NE of the village; ru; 49°19'02"N 16°29'27"E; 310 m; 29 Aug 2012; B. Trávníček; 10 – **77**. Kuřim (distr. Brno-venkov): ca 2 km NW of the church, dry meadow; gr; 49°19'12"N 16°30'49"E; 360 m; 15 May 2012; TK; 10 – **78**. Vilémovice (distr. Blansko): rocks above Pustý žleb valley, ca 2 km NW of the village; ro; 49°22'24"N 16°43'28"E; 430 m; 2 Apr 2011; PK; 4 – **79**. Brno-Líšeň (distr. Brno-město): small steppic grassland, NE of the town part; gr; 49°13'16"N 16°42'45"E; 300 m; 17 May 2012; TK; 8 – **80**. Brno-Nový Lískovec (distr. Brno-město): Kamenný vrch hill, N of the town part; gr; 49°10'48"N 16°33'19"E; 340 m; 18 Mar 2012; PK; 10 – **81**. Bedřichovice (distr. Brno-venkov): dry grassland on the top of Horka hill, E of the village; gr; 49°10'50"N 16°43'43"E; 250 m; 17 Oct 2012; TK; 10 – **82**. Újezd u Brna (distr. Brno-venkov): dry grassland (probably an abandoned vineyard) on Stará hora hill, W of Špice nature reserve, NE of the town; gr; 49°06'48"N 16°46'04"E; 280 m; 28 Apr 2013; PK; 10 – **73**. Křižanovice (distr. Vyškov): ca 0.8 km E of the railway station, dry grassy slope above a road Brno-Bučovice; gr; 49°08'44"N 16°56'52"E; 225 m; 17 Oct 2012; TK; 5 – **84**. Pouzdřany (distr. Břeclav): 1.6 km ENE of the church, steppic grassland (probably an abandoned vineyard) S of Pouzdřanská step nature reserve; gr; 48°56'21"N 16°38'41"E; 210 m; 16 Sep 2011; PK; 13 – **85**. Ivaň (distr. Brno-venkov): ca 3 km SE of the church, the N dyke of "Nové Mlýny střed" water reservoir; ru; 48°54'30"N 16°36'04"E; 170 m; 10 Sep 2012; TK; 10 – **86**. Horní Věstonice (distr. Břeclav): ca 1.4 km SSE of the church, dry grassy slope; gr; 48°51'46"N 16°38'02"E; 395 m; 30 May 2012; VO; 30 – **87**. Němčičky (distr. Břeclav): ca 3.6 km ENE of the church, dry grassy slope E of Zázmonky nature reserve; gr; 48°56'09"N 16°51'18"E; 300 m; 27 Apr 2013; PK; 10 – **88**. Břeclav (distr. Břeclav): railway station Boří les, S of the town; ru; 48°44'17"N 16°52'01"E; 160 m; 8 Apr 2012; FK; 3 – **89**. Liptaň (distr. Bruntál): ca 0.2 km WSW of the church, dry grassy slope above a road to Třemešná; gr; 50°13'16"N 17°35'59"E; 385 m; 10 Jul 2012; PK; 10 – **90**. Slatinky (distr. Prostějov): dry grasslands on limestone, ca 1.1 km S of the village; gr; 49°32'21"N 17°05'29"E; 300 m; 18 Apr 2013; PK; 10 – **91**. Grygov (distr. Olomouc): dry grassland in an abandoned limestone quarry, ca 2 km SE of the railway station; gr; 49°31'25"N 17°19'39"E; 220 m; 30 Aug 2012; M. Hroneš & L. Koblrová; 10 – **92**. Drysice (distr. Vyškov): dry grassland in an abandoned quarry, ca 1.5 km NE of the church; gr; 49°20'28"N 17°04'27"E; 265 m; 5 Sep 2013; VO; 10 – **93**. Bzenec (distr. Hodonín): ca 2.1 km N from the railway station Bzenec-Přívóz, dry grassland on sand (a former military training area); sa; 48°57'23"N 17°17'22"E; 200 m; 17 Oct 2012; TK; 5 – **94a**. Bzenec (distr. Hodonín): ca 0.8 km SW from the railway station Bzenec-Přívóz, dry grassland on sand; sa; 48°55'55"N 17°16'51"E; 195 m; 17 Oct 2012; TK; 3 – **94b**. Bzenec (distr. Hodonín): ca 0.8 km SW from the railway station Bzenec-Přívóz, on a railway line; ru; 48°55'59"N 17°16'59"E; 190 m; 17 Oct 2012; TK; 3.

*Centaurea stoebe* subsp. *australis* (tetraploids)

**95.** Chomutov (distr. Chomutov): railway station; ru; 50°27'19"N 13°23'47"E; 350 m; 10 Sep 2012; Č. Ondráček; 10 – **96.** Hořetice (distr. Louny): along a railway line on the S edge of the village; ru; 50°22'39"N 13°30'28"E; 260 m; 10 Sep 2012; Č. Ondráček; 20 – **97.** Praha (distr. Praha): railway station Praha-Bubny; ru; 50°06'17"N 14°26'20"E; 190 m; 29 Sep 2012; FK; 10 – **98.** Plzeň (distr. Plzeň-město): NE part of the main railway station; ru; 49°44'58"N 13°24'03"E; 320 m; 2 Sep 2012; J. Nesvadbová; 10 – **99.** Chrást (distr. Plzeň-město): railway station; ru; 49°47'15"N 13°29'44"E; 350 m; 17 Sep 2012; J. Nesvadbová; 10 – **100.** Zduchovice (distr. Příbram): meadow, ca 1.25 ESE of the centre of the village; gr; 49°38'07"N 14°13'33"E; 380 m; 25 Apr 2011; PK; 10 – **101.** Mečichov (distr. Strakonice): road edge, ca 1.1 km NNE of the town; ru; 49°21'28"N 13°49'03"E; 550 m; 21 Jun 2011; MŠ; 1 – **102.** Dolní Poříčí (distr. Strakonice): railway cutting 1 km SE of the village; ru; 49°16'38"N 13°48'27"E; 410 m; 27 May 2012; RP; 10 – **103.** Katovice (distr. Strakonice): ca 1.1 km WNW of the village, grassy forest margin on the southern foothills of Kněží hora hill above a local road; gr; 49°16'42"N 13°48'49"E; 400 m; 27 May 2012; RP; 10 – **104.** Strakonice (distr. Strakonice): railway station; ru; 49°15'20"N 13°55'04"E; 400 m; 26 May 2012; RP; 10 – **105.** Radošovice (distr. Strakonice): edge of road, by the railway station SE of the village; ru; 49°13'57"N 13°54'07"E; 415 m; 23 Jun 2011; VO & PK; 29 – **106.** Sudoměř (distr. Strakonice): railway station; ru; 49°14'58"N 14°03'25"E; 380 m; 23 Jun 2011; VO & PK; 20 – **107.** Ražice (distr. Písek): N part of the railway station; ru; 49°14'43"N 14°06'19"E; 375 m; 3 Jun 2011; VO & PK; 30 – **108.** Zliv (distr. České Budějovice): railway station; ru; 49°03'56"N 14°21'41"E; 370 m; 26 Jun 2012; VO; 10 – **109.** České Budějovice (distr. České Budějovice): railway station České Budějovice-severní zastávka; ru; 48°59'42"N 14°28'45"E; 390 m; 22 Jun 2011; VO; 17 – **110.** Hradec Králové (distr. Hradec Králové): E part of the railway station Hradec Králové-Slezské předměstí; ru; 50°13'18"N 15°51'47"E; 235 m; 9 Sep 2012; M. Hroneš; 10 – **111.** Jabloňov (distr. Žďár nad Sázavou): edge of road, by the underpass of the highway Praha-Brno, ca 1.9 km NW of the village; ru; 49°19'59"N 16°04'04"E; 480 m; 13 Jun 2011; P. Kúr; 11 – **112.** Znojmo (distr. Znojmo): dry grassland and heath land Kraví hora, SW of the town; gr; 48°50'53"N 16°02'21"E; 300 m; 26 Oct 2012; TK; 5 – **113.** Ostrava (distr. Ostrava-město): railway station Ostrava-hlavní nádraží; ru; 49°51'16"N 18°15'58"E; 410 m; 18 Sep 2012; TK; 2 – **114.** Jistebník (distr. Nový Jičín): railway station (E part, currently not used); ru; 49°44'56"N 18°09'05"E; 225 m; 27 Jun 2012; TK; 1 – **115.** Hustopeče nad Bečvou (distr. Přerov): railway station, S of the village; ru; 49°31'23"N 17°51'58"E; 265 m; 4 Jun 2010; PK; 3 – **116.** Bystřička (distr. Vsetín): railway station; ru; 49°25'02"N 17°57'32"E; 310 m; 11 Jul 2012; J. Tkáčiková; 5 – **117.** Ostrožská Nová Ves (distr. Uherské Hradiště): railway station; ru; 49°00'32"N 17°26'09"E; 175 m; 21 Oct 2012; A. Knotek; 3 – **118.** Uherský Brod (distr. Uherské Hradiště): ruderal vegetation on the S edge of the railway station; ru; 49°01'18"N 17°38'35"E; 210 m; 18 Sep 2012; TK; 5 – **119.** Hodonín (distr. Hodonín): open vegetation on sand (a former military training area), NE of the town, NW of the village of Pánov; sa; 48°53'07"N 17°08'24"E; 210 m; 19 May 2011; PK; 20.