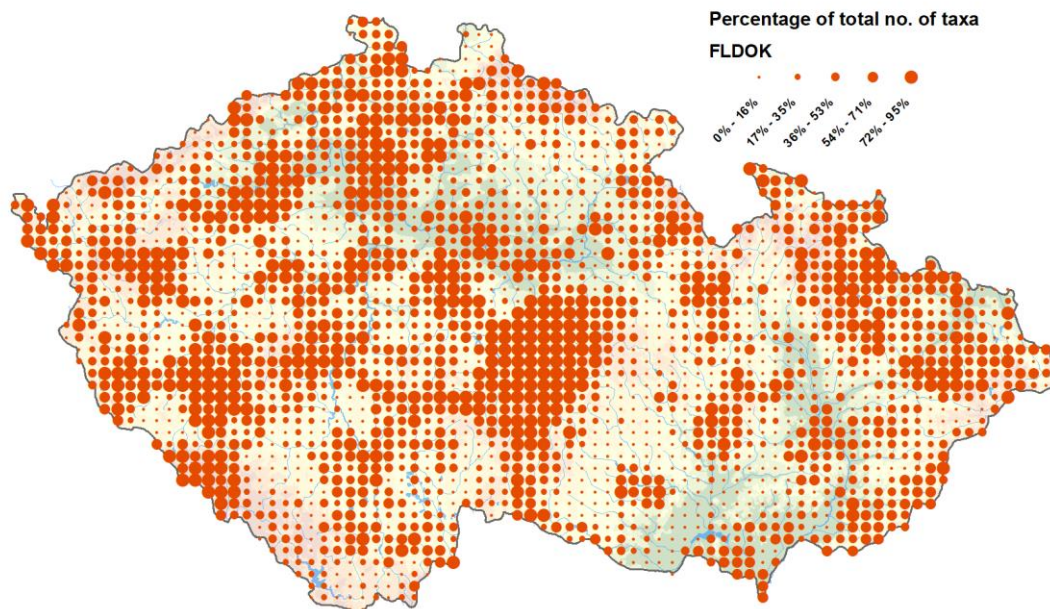
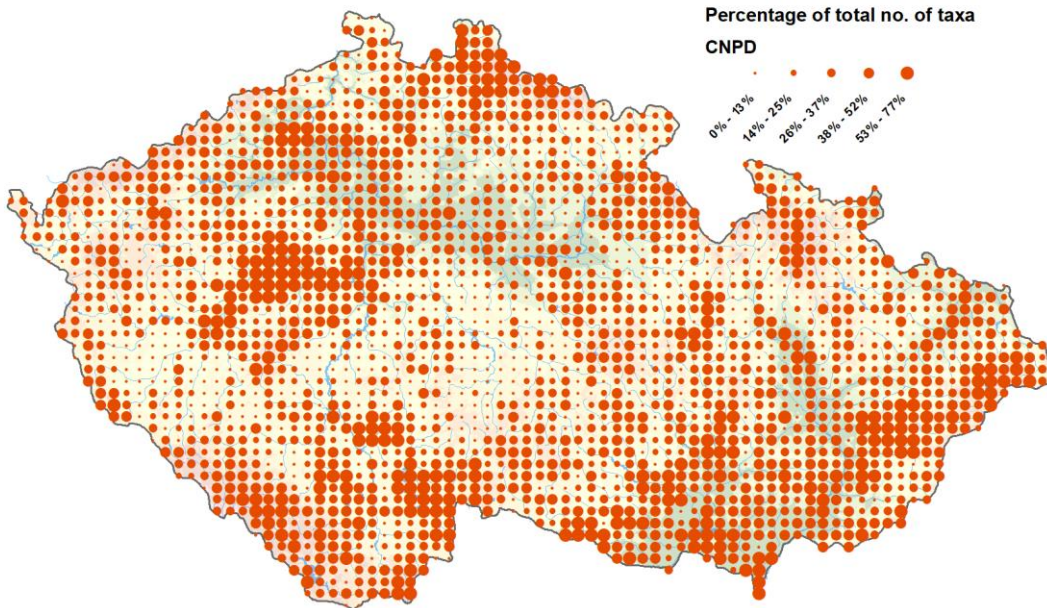
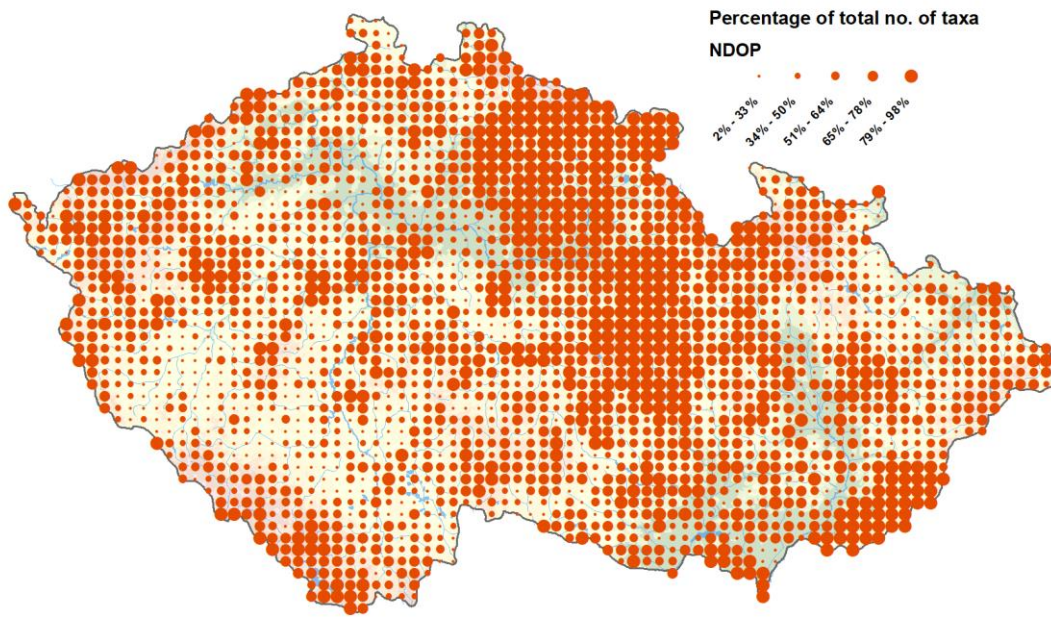


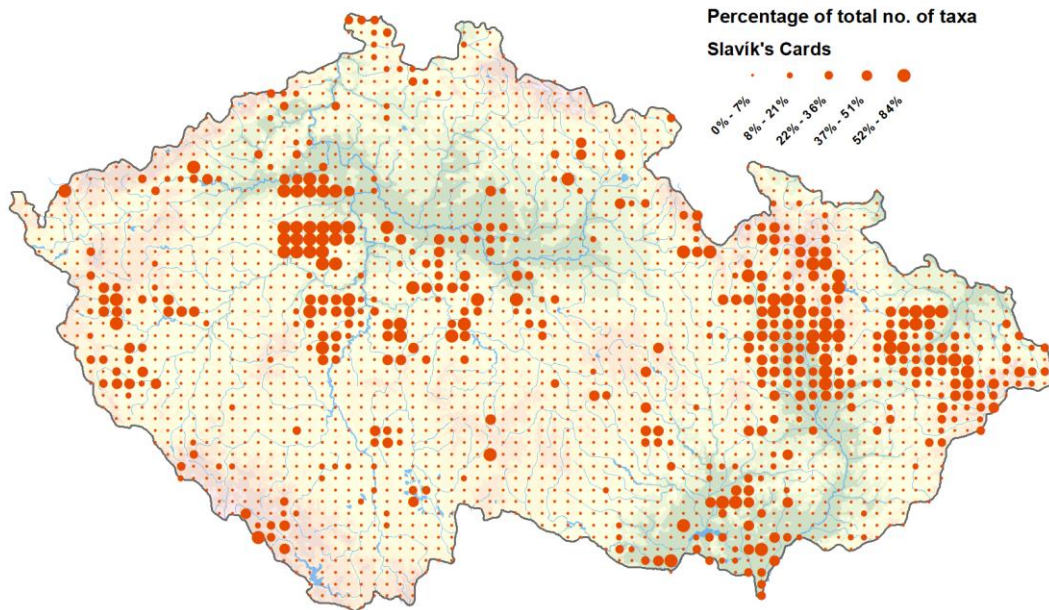
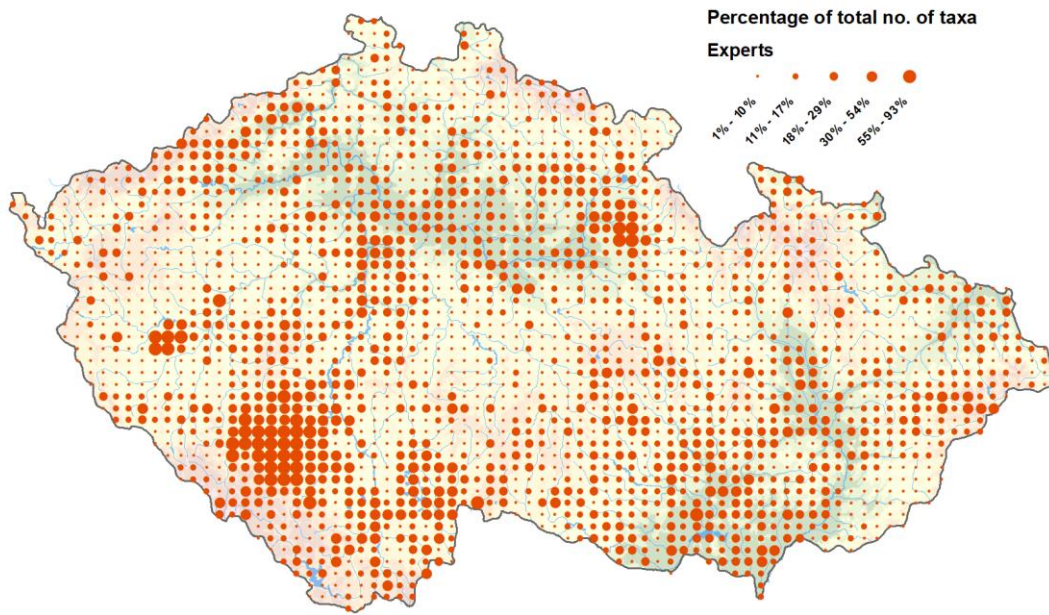
Wild J., Kaplan Z., Danihelka J., Petřík P., Chytrý M., Novotný P., Rohn M., Šulc V., Brůna J., Chobot K., Ekrt L., Holubová D., Knollová I., Kocián P., Štech M., Štěpánek J. & Zouhar V. (2019) Plant distribution data for the Czech Republic integrated in the Pladias database. – *Preslia* 91: 1–24.

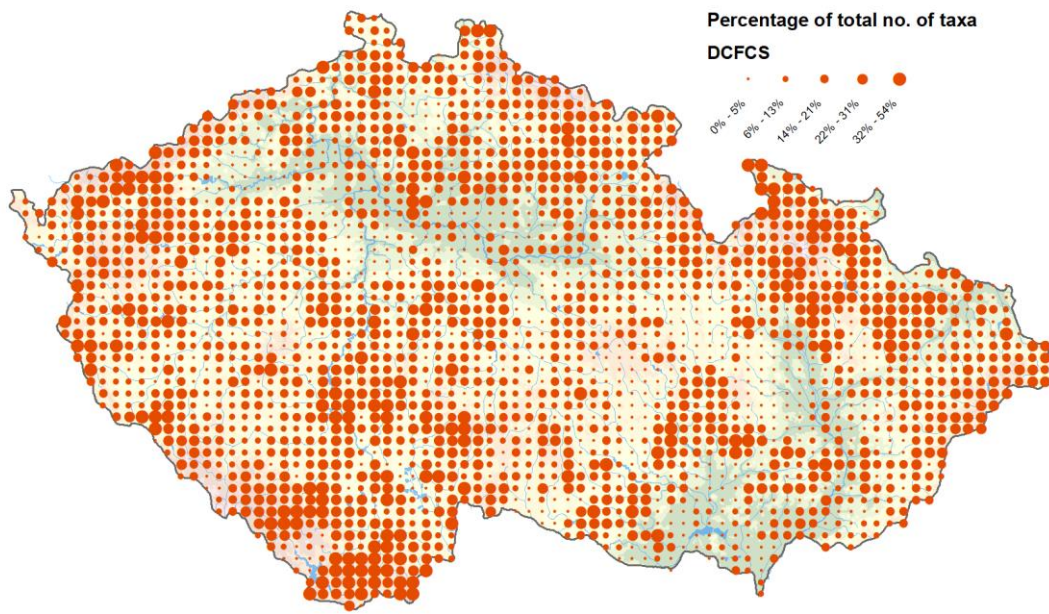
**Electronic Appendix 2.** *Spatial distribution of number of taxa and number of records in data sources with national scope*

**Figure E2.1.** – Spatial distribution of number of taxa in particular data sources, a) FLDOK, b) NDOP, c) CNPD, d) Experts, e) Slavík’s Cards and f) DCFCS. See Table 1 for acronyms.









**Figure E2.1.** – Spatial distribution of number of records in particular data sources, a) FLDOK, b) NDOP, c) CNPD, d) Experts, e) Slavík’s Cards and f) DCFCS. See Table 1 for acronyms.

